

From: [Dominika Phillips](#)
To: [Hornsea Project Three](#); [KJ Johansson](#); [Kay Sully](#)
Cc: [Andrew Guyton](#); [Stuart Livesey](#)
Subject: Hornsea Project Three (UK) Ltd response to Deadline 4 (Part 22)
Date: 15 January 2019 23:40:17
Attachments: [image001.png](#)
[D4_HOW03_Appendix 86_Onshore Works Plan.pdf](#)

Dear Kay, K-J

Please find attached the 22nd instalment of documents.

Best regards,
Dr Dominika Chalder PIEMA
Environment and Consent Manager



Environmental Management UK | Wind Power
5 Howick Place | London | SW1P 1WG



Please consider the environment before printing this e-mail

This communication contains information which is confidential and is for the exclusive use of the addressee(s).

If you are not a named addressee, please inform the sender immediately and also delete the communication from your system.

Orsted Power (UK) Limited is registered in England
Registered number: 04984787
Registered Address: 5 Howick Place, London, SW1P 1WG
The Company is a wholly owned subsidiary of Orsted A/S (a company registered in Denmark)
More information on the business of the Orsted group can be found at www.orsted.com
Disclaimer version 1.1

This email has been scanned by the Symantec Email Security.cloud service.
For more information please visit <http://www.symanteccloud.com>

Hornsea Project Three
Offshore Wind Farm



Hornsea Project Three Offshore Wind Farm

Appendix 86 to Deadline 4 submission – Works Plan (Onshore)

Date: 15th January 2019

Document Control			
Document Properties			
Organisation	Ørsted Hornsea Project Three		
Author	Ørsted		
Checked by	Richard Grist		
Approved by	Andrew Guyton		
Title	Appendix 86 to Deadline 4 submission – Works Plan (Onshore)		
PINS Document Number			
Version History			
Date	Version	Status	Description / Changes
14/05/2018	1	Final	Original Application
15/01/2019	A	Final	Submitted at Deadline 4 (15/01/2019)

Ørsted

5 Howick Place,

London, SW1P 1WG

© Orsted Power (UK) Ltd, 2019. All rights reserved

Front cover picture: Kite surfer near a UK offshore wind farm © Ørsted Hornsea Project Three (UK) Ltd., 2019.

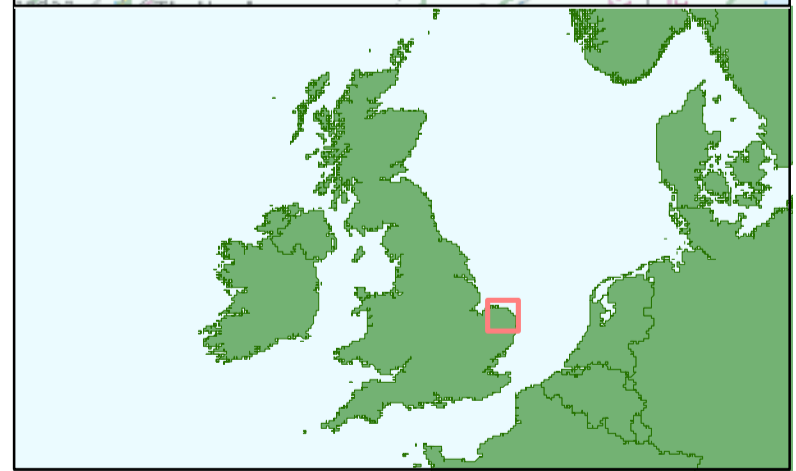
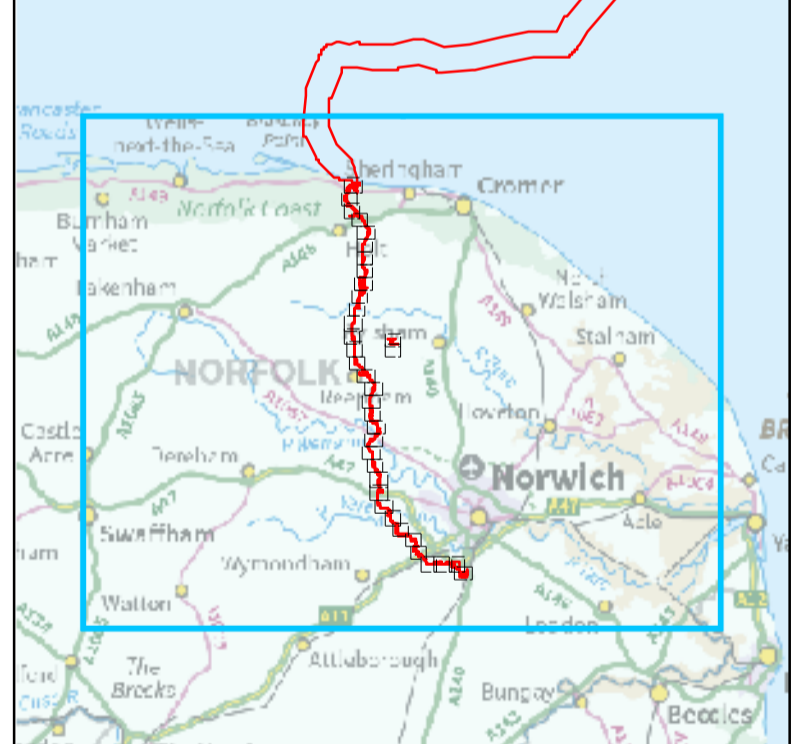
Hornsea Project Three Offshore Wind Farm Works Plan - Onshore Index Sheet

APP Regulations Reference: 52(0) Application Document Number: A.2.4.2

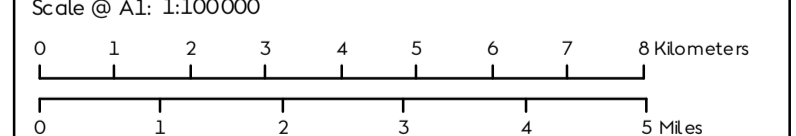
Hornsea Project Three
Order Limits



Source: © Crown copyright and database rights 2019 Ordnance Survey 0100031673

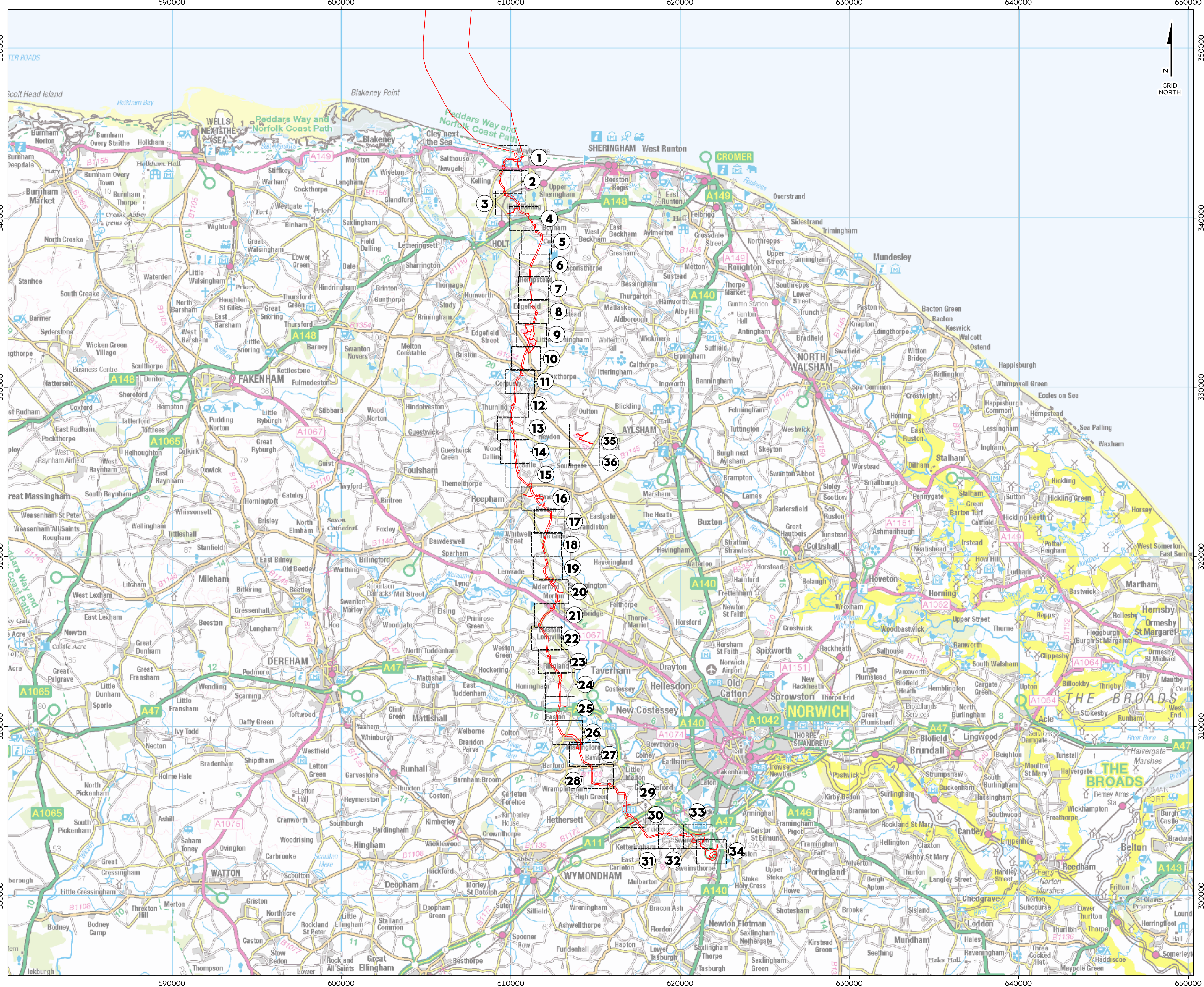


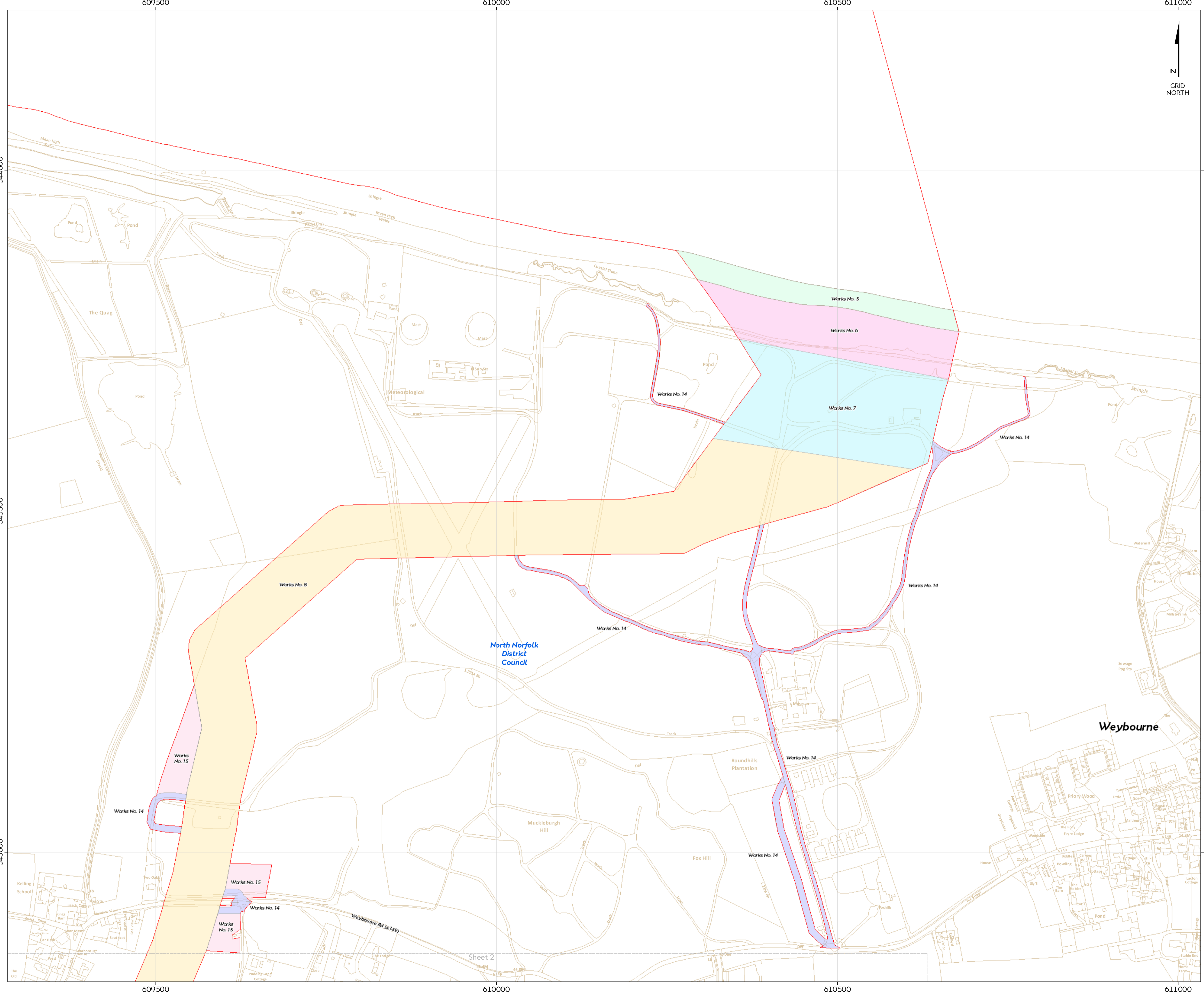
Coordinate system: British National Grid
Vertical reference: ODN
Scale @ A1: 1:100000



REV	REMARK	DATE
01	First Issue	May 2018
02	Second Issue	January 2019
...

Hornsea Project Three Offshore Wind Farm
APP Regulations Reference: 52(0)
Application Document Number: A2.4.2
Document no: HOW3APP12
Created by: NATMCO
Checked by: RICC
Approved by: ANGLU





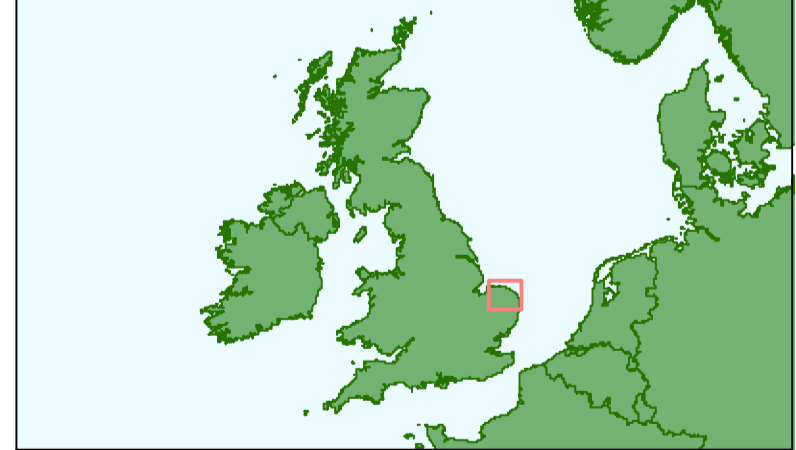
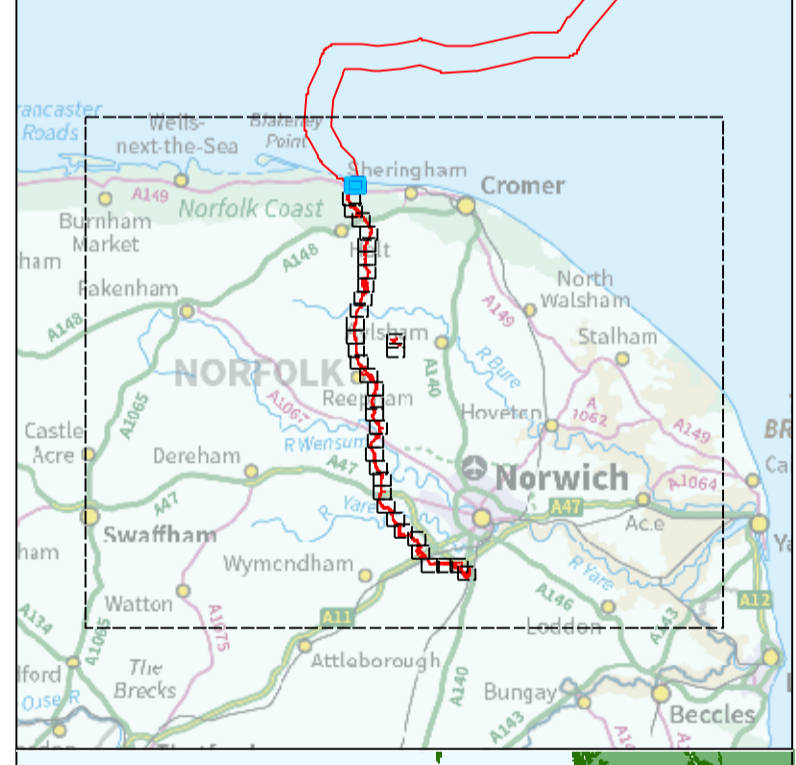
Hornsea Project Three Offshore Wind Farm Works Plan - Onshore

Sheet 1 of 36

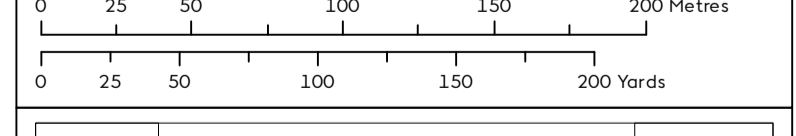
APP Regulations Reference: 512(6) Application Document Number: A2.4.2

- Hornsea Project**
- Order Limits
 - Works No. 5 Landfall connection works (seaward of MHWS and landward of MLWS)
 - Works No. 6 Onshore connection works (landward of MHWS and onshore connection works)
 - Works No. 7 Onshore connection works (transition joint bays and landfall construction compound)
 - Works No. 8 Onshore Connection
 - Works No. 14 Access
 - Works No. 15 Storage

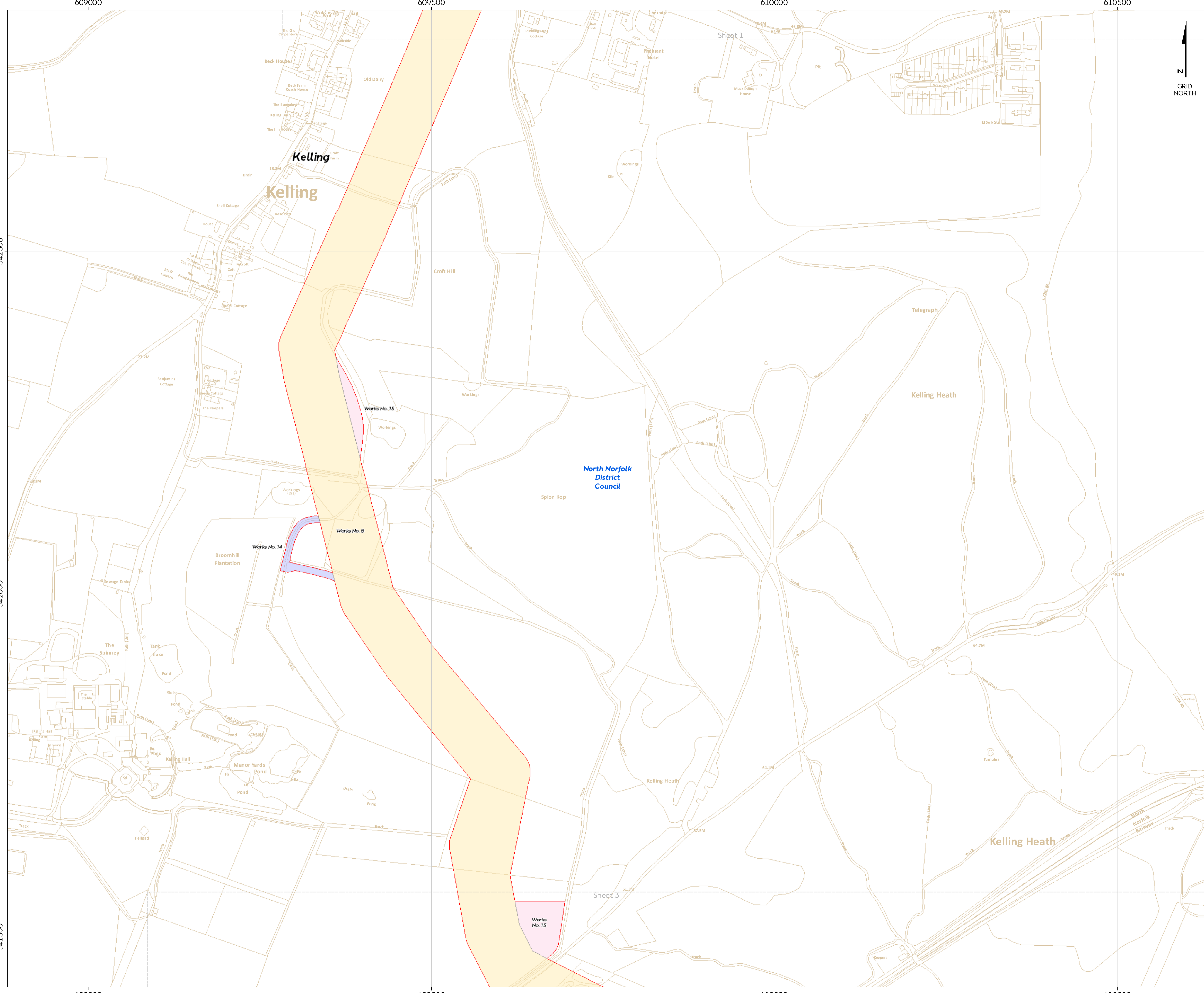
Source:
© Crown copyright and database rights 2019 Ordnance Survey 0100031673



Coordinate system: British National Grid
Vertical reference: ODN
Scale @ A1: 1:2500



REV	REMARK	DATE
00	First Issue	May 2018
01	Second Issue	January 2019
...
...
...

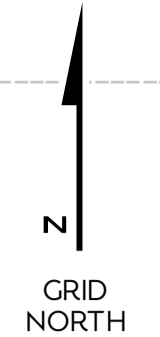


Hornsea Project Three Offshore Wind Farm Works Plan - Onshore

Sheet 2 of 36

APP Regulations Reference: 512(6) Application Document Number: A2.4.2

- Hornsea Project Three**
- Order Limits
 - Works No. 8 Onshore Connection works
 - Works No. 14 Access track
 - Works No. 15 Storage area



Source:
© Crown copyright and database rights 2019 Ordnance Survey 0100031673



Coordinate system: British National Grid
Vertical reference: ODN
Scale @ A1: 1:2500

REV	REMARK	DATE
00	First Issue	May 2018
01	Second Issue	January 2019
...
...
...

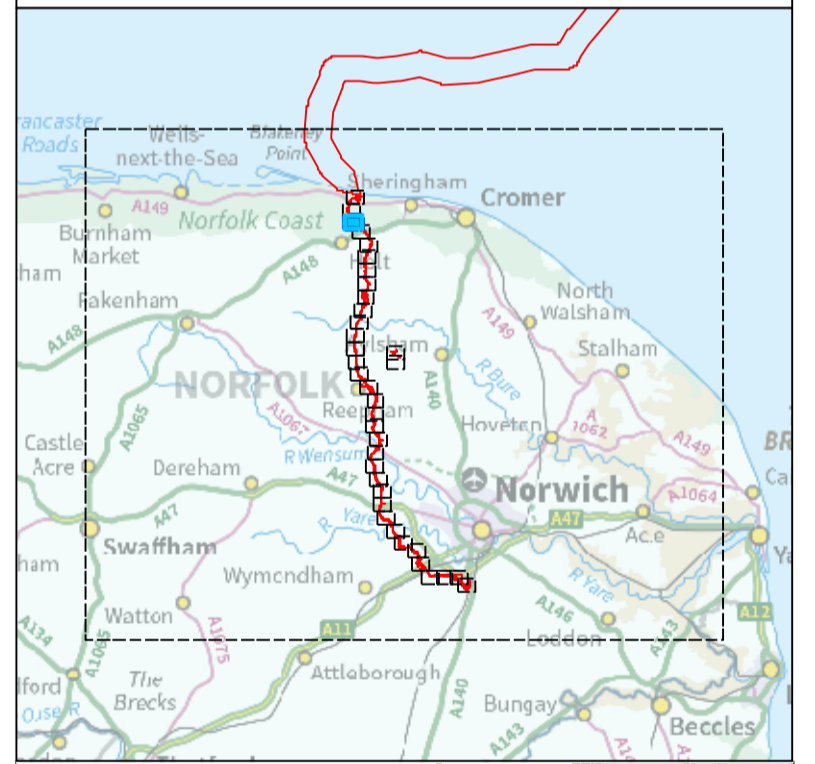
Hornsea Project Three Offshore Wind Farm Works Plan - Onshore

Sheet 3 of 36

APP Regulations Reference: 5(2)(j) Application Document Number: A2.4.2

- Hornsea Project Three**
- Order Limits
 - Works No. 8 Onshore Connection works
 - Works No. 14 Access track
 - Works No. 15 Storage area

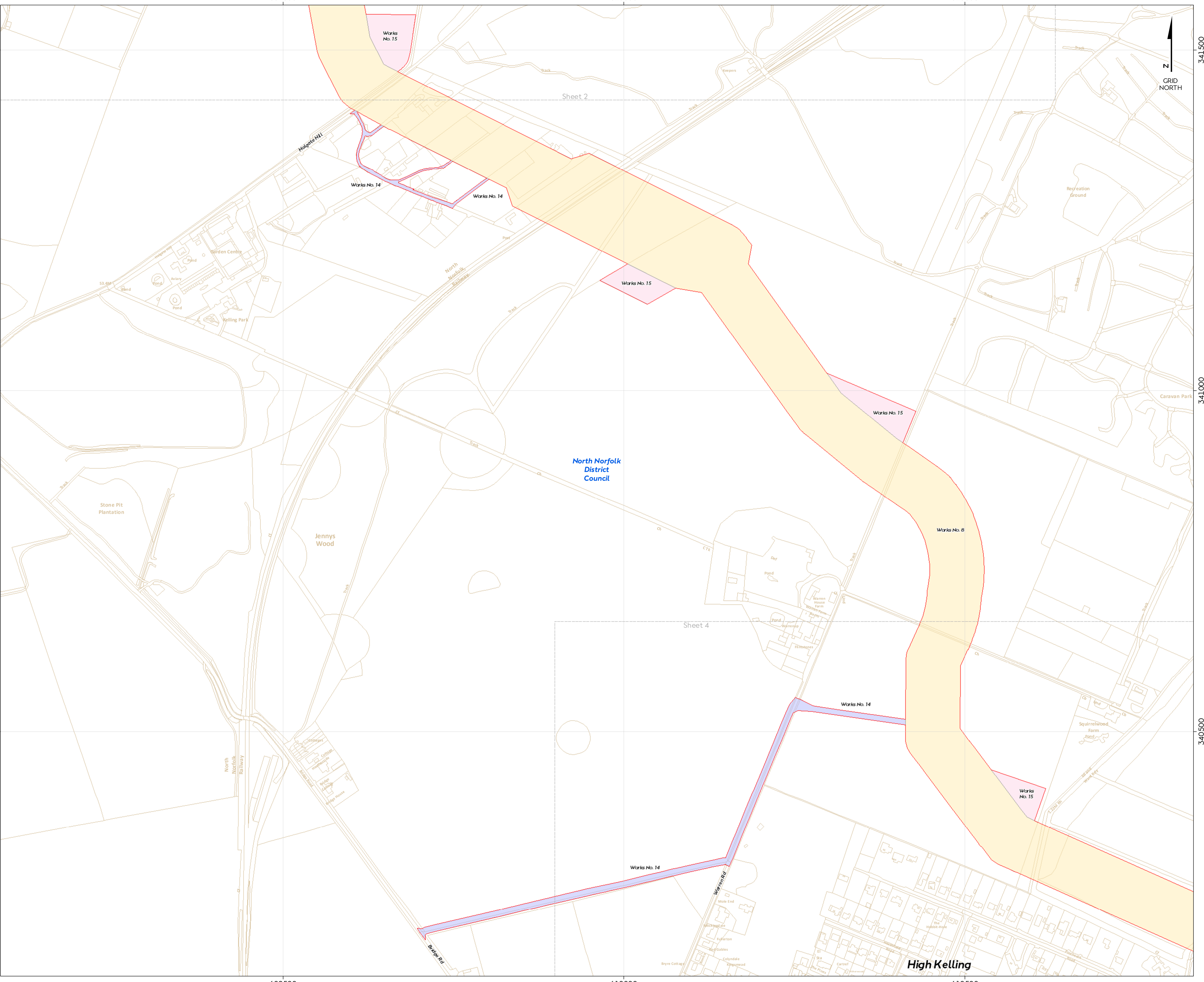
Source:
© Crown copyright and database rights 2019 Ordnance Survey 0100031673



Coordinate system: British National Grid
Vertical reference: ODN
Scale @ A1: 1:2500

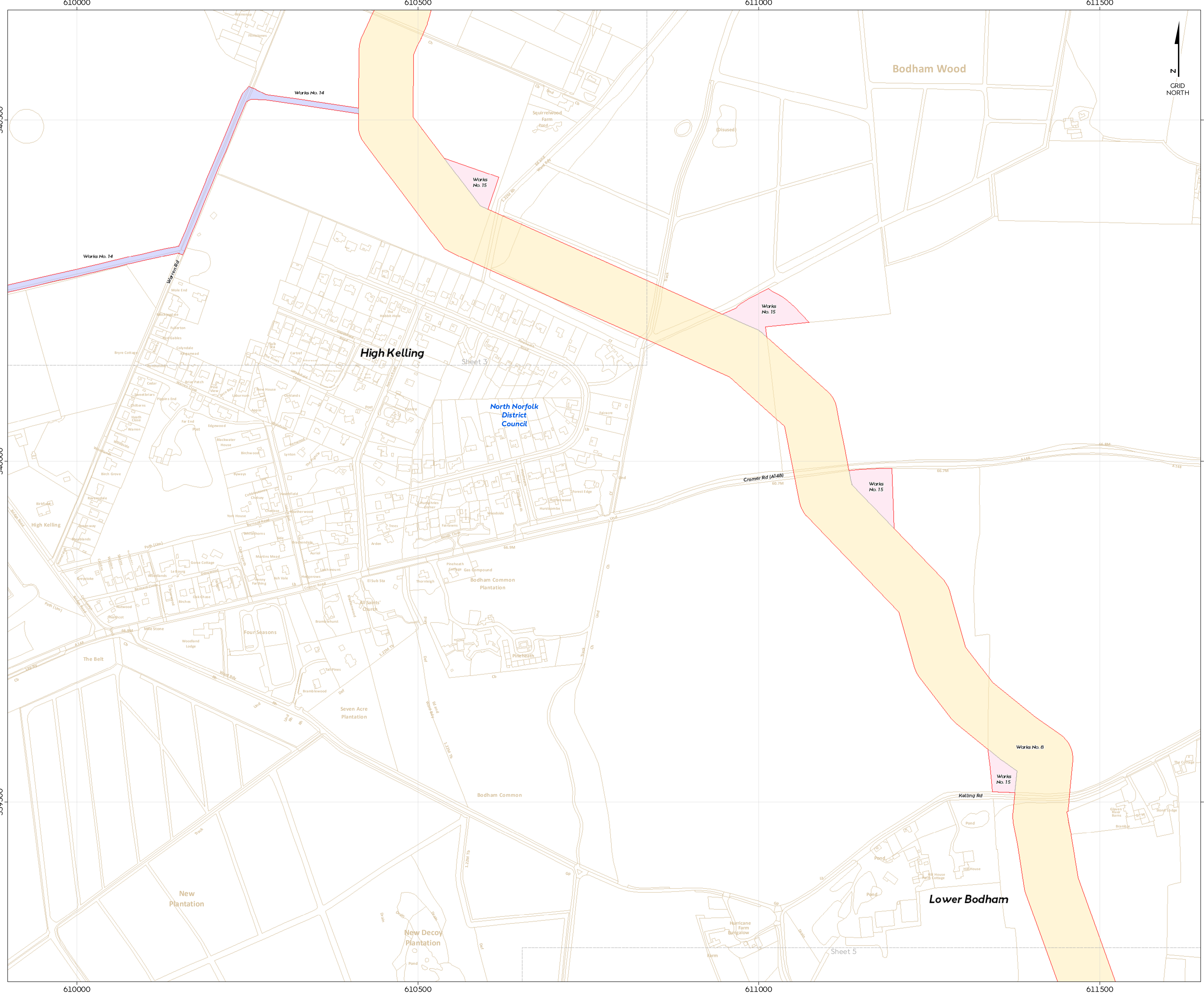
REV	REMARK	DATE
00	First Issue	May 2018
01	Second Issue	January 2019
...
...
...

Hornsea Project Three Offshore Wind Farm
APP Regulations Reference: 5(2)(j)
Application Document Number: A2.4.2
Document no: HOW03APP12
Created by: NATHO
Checked by: RIGCR
Approved by: ANGLUY



North Norfolk
District
Council

High Kelling



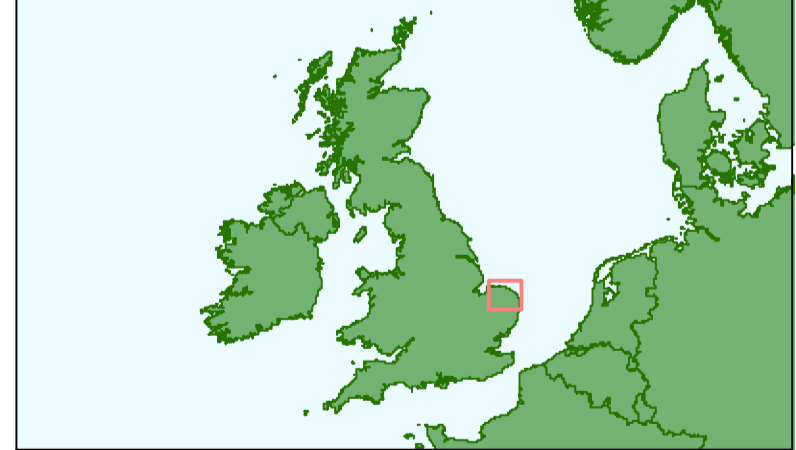
Hornsea Project Three Offshore Wind Farm Works Plan - Onshore

Sheet 4 of 36

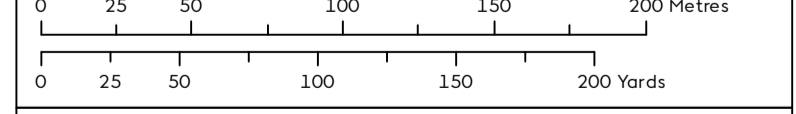
APPF Regulations Reference: 512(9) Application Document Number: A2.4.2

- Hornsea Project Three**
- Order Limits
 - Works No. 8 Onshore Connection works
 - Works No. 14 Access track
 - Works No. 15 Storage area

Source:
© Crown copyright and database rights 2019 Ordnance Survey 0100031673



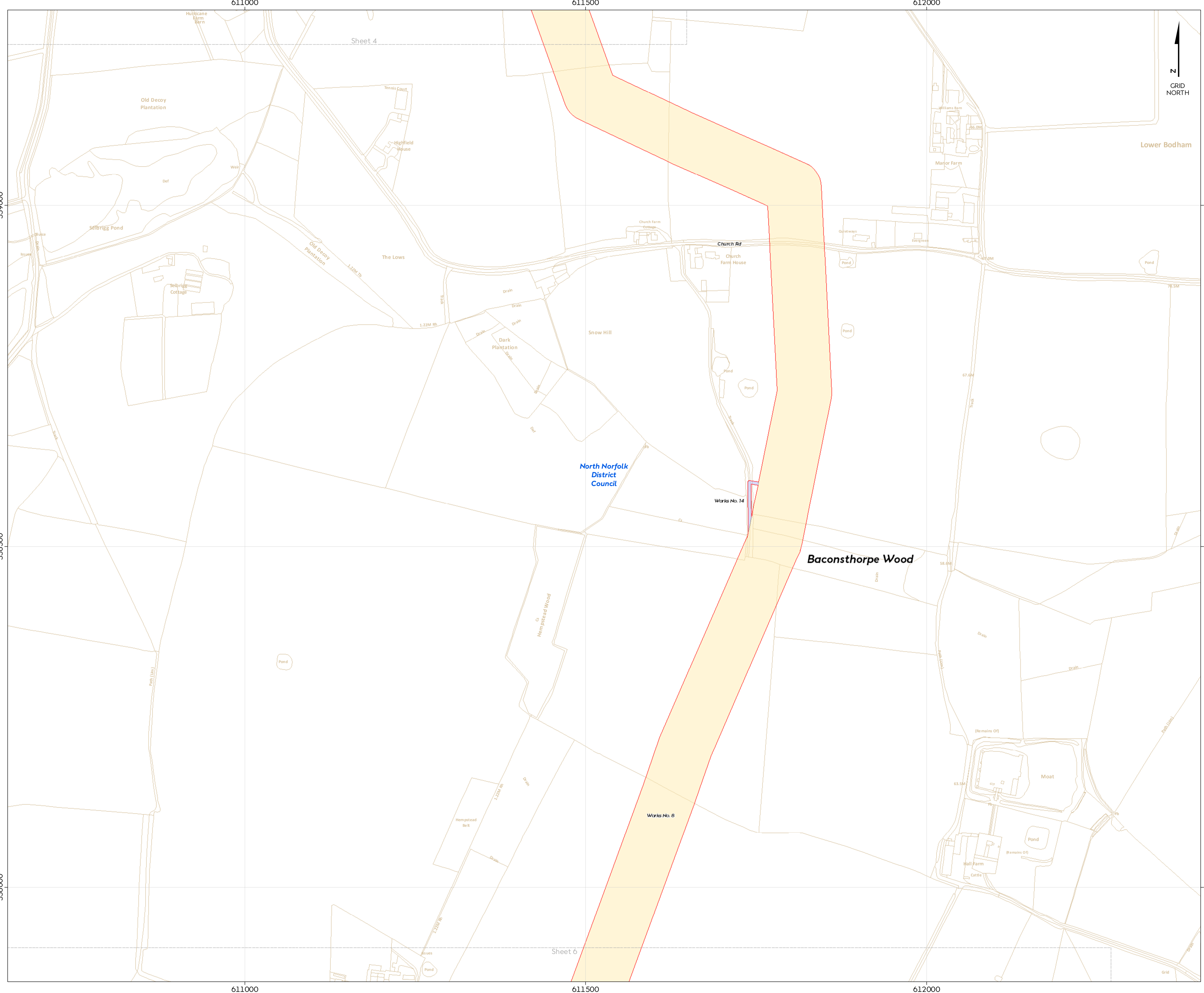
Coordinate system: British National Grid
Vertical reference: ODN
Scale @ A1: 1:2500



REV	REMARK	DATE
00	First Issue	May 2018
01	Second Issue	January 2019
...
...

Hornsea Project Three Offshore Wind Farm
APPF Regulations Reference: 512(9)
Application Document Number: A2.4.2
Document no: HOW03APP12
Created by: NATHO
Checked by: RIGCR
Approved by: ANGUIY





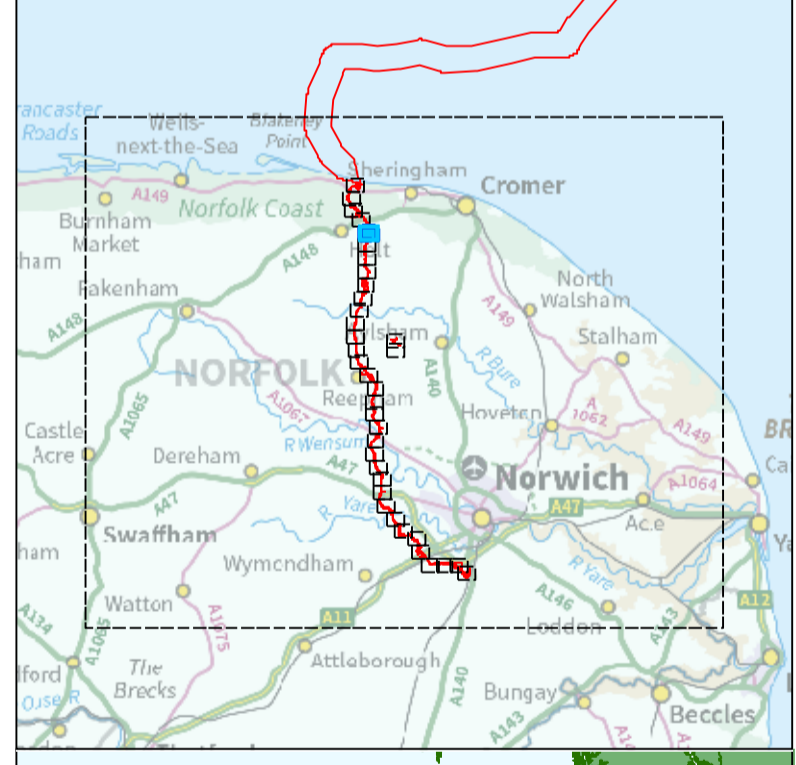
Hornsea Project Three Offshore Wind Farm Works Plan - Onshore

Sheet 5 of 36

APP Regulations Reference: 512(6) Application Document Number: A2.4.2

- Hornsea Project Three**
- Order Limits
 - Works No. 8 Onshore Connection works
 - Works No. 14 Access track

Source:
© Crown copyright and database rights 2019 Ordnance Survey 0100031673

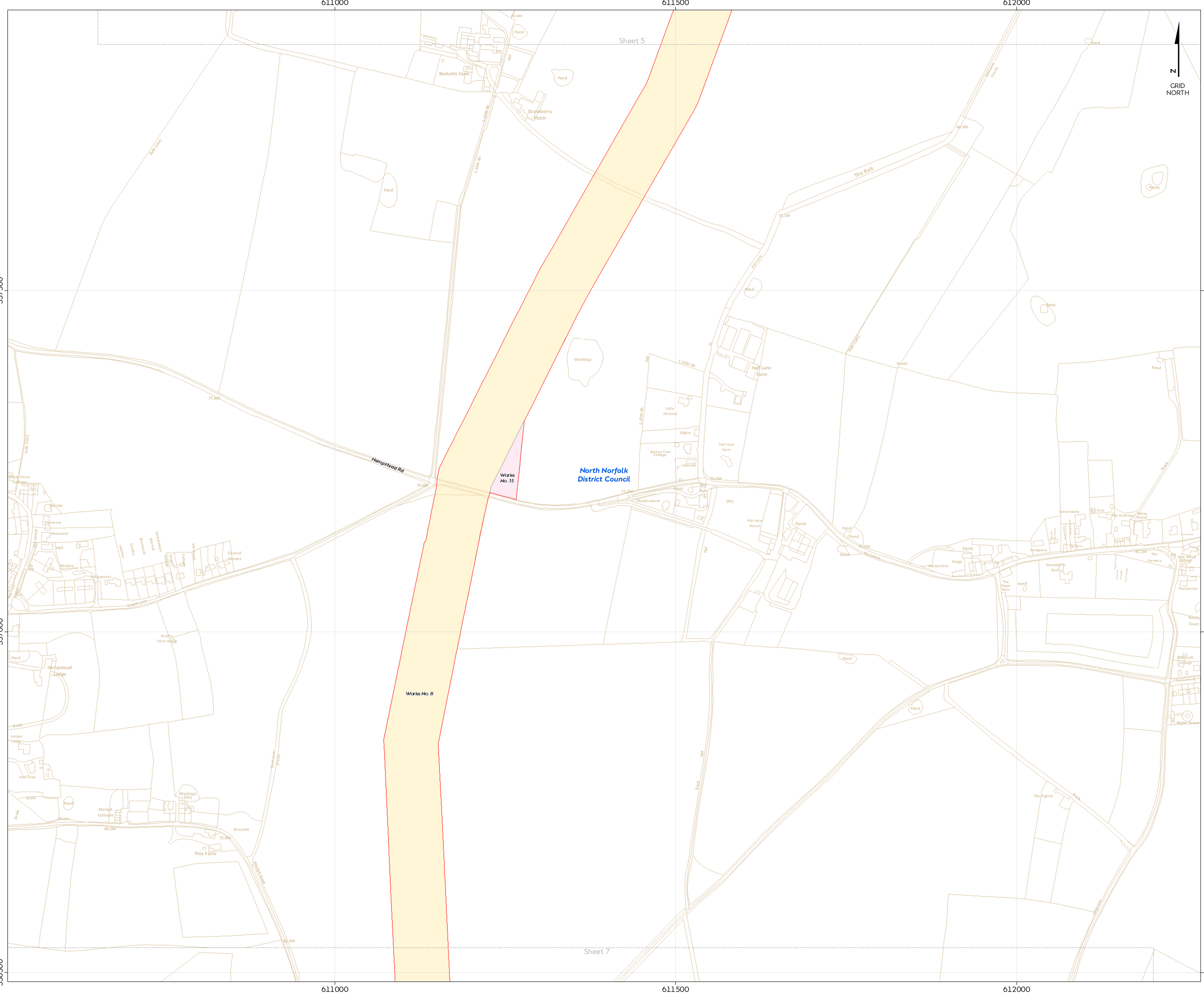


Coordinate system: British National Grid
Vertical reference: ODN
Scale @ A1: 1:2500

REV	REMARK	DATE
00	First Issue	May 2018
01	Second Issue	January 2019
---	---	---
---	---	---
---	---	---

Hornsea Project Three Offshore Wind Farm
APP Regulations Reference: 512(6)
Application Document Number: A2.4.2
Document no: HOW 03APP12
Created by: NATHO
Checked by: RIGCR
Approved by: ANGUI





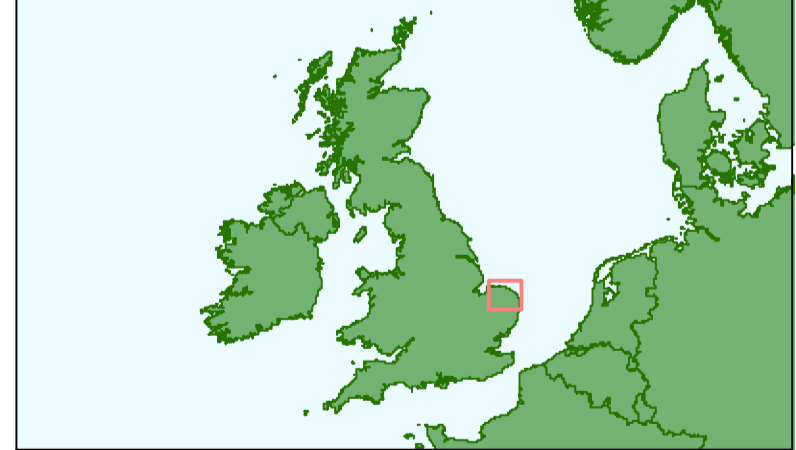
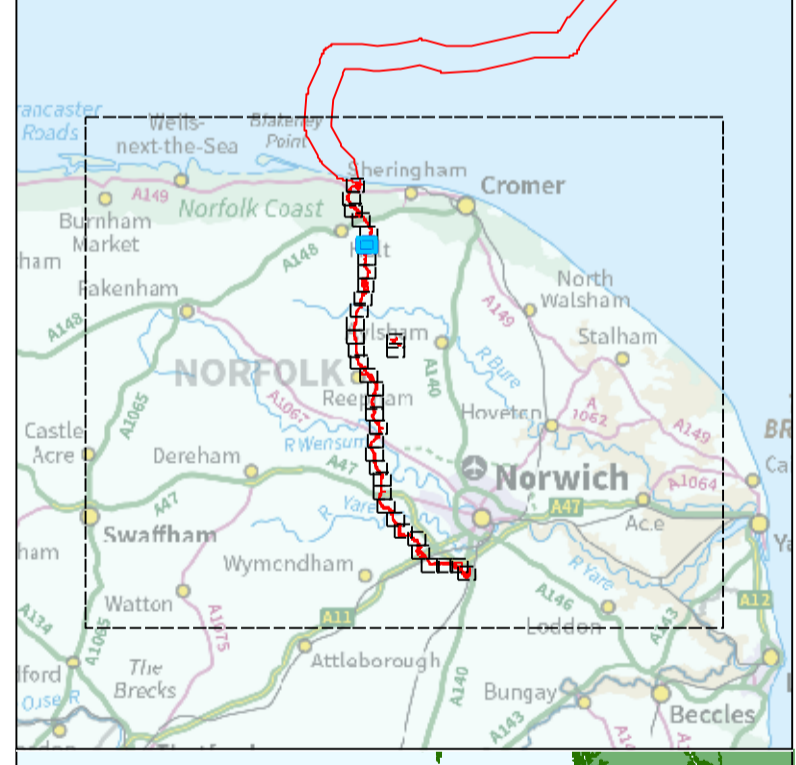
Hornsea Project Three Offshore Wind Farm Works Plan - Onshore

Sheet 6 of 36

APP Regulations Reference: 512(6) Application Document Number: A2.4.2

- Hornsea Project Three**
- Order Limits
 - Works No. 8 Onshore Connection works
 - Works No. 15 Storage area

Source:
© Crown copyright and database rights 2019 Ordnance Survey 0100031673



Coordinate system: British National Grid
Vertical reference: ODN
Scale @ A1: 1:2500

REV	REMARK	DATE
00	First Issue	May 2018
01	Second Issue	January 2019
---	---	---
---	---	---

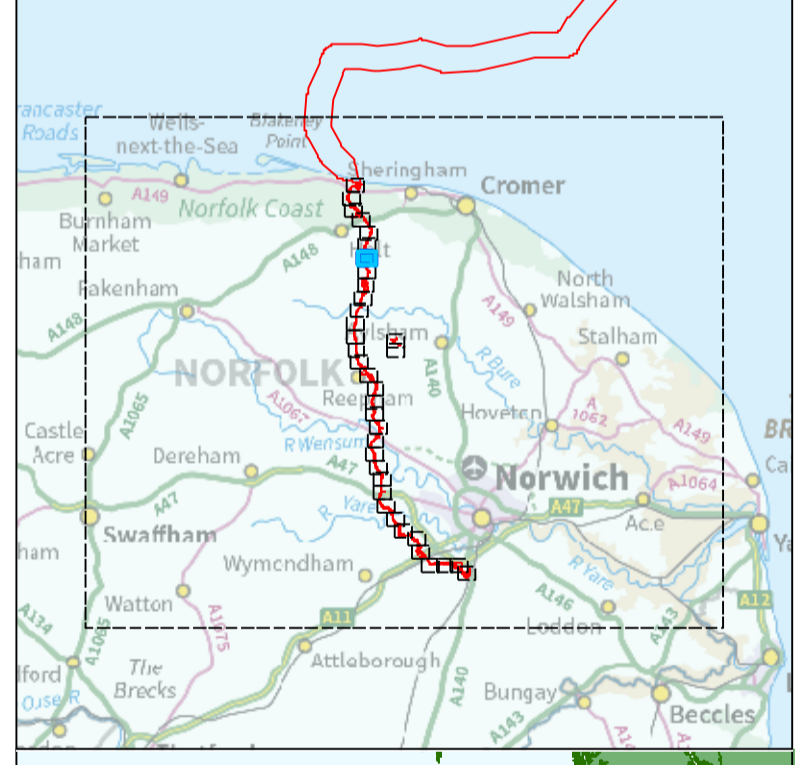
Hornsea Project Three Offshore Wind Farm Works Plan - Onshore

Sheet 7 of 36

APP Regulations Reference: 5129 Application Document Number: A2.4.2

- Hornsea Project Three**
- Order Limits
 - Works No. 8 Onshore Connection works
 - Works No. 14 Access track
 - Works No. 15 Storage area

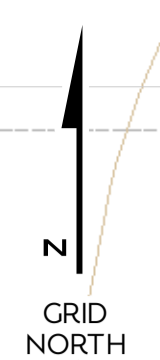
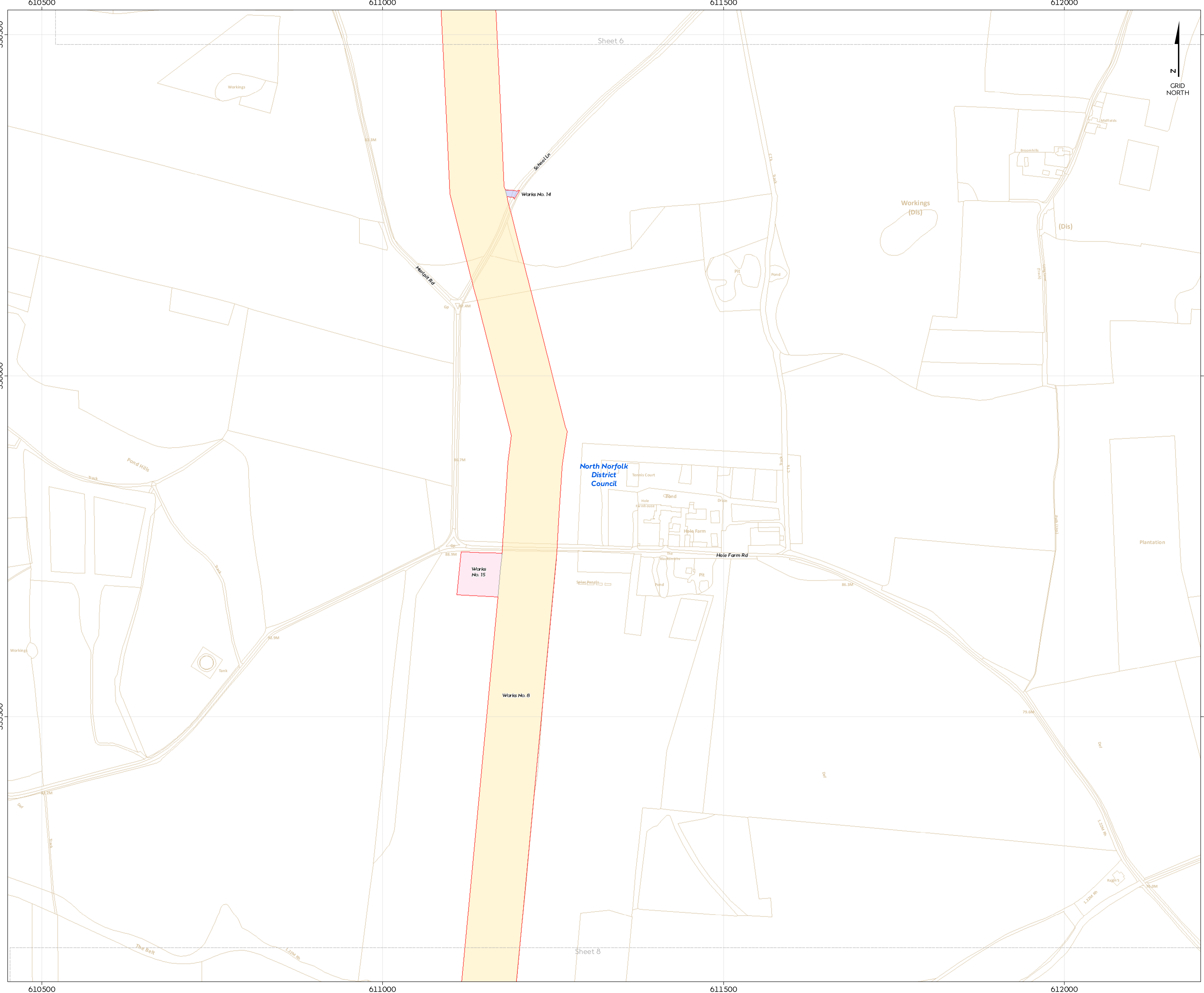
Source:
© Crown copyright and database rights 2019 Ordnance Survey 0100031673



Coordinate system: British National Grid
Vertical reference: ODN
Scale @ A1: 1:2500

REV	REMARK	DATE
00	First Issue	May 2018
01	Second Issue	January 2019
---	---	---
---	---	---
---	---	---

Hornsea Project Three Offshore Wind Farm
APP Regulations Reference: 5129
Application Document Number: A2.4.2
Document no: HOW03APP12
Created by: NATHO
Checked by: RICGR
Approved by: ANGUIY



Sheet 6

North Norfolk
District
Council

Sheet 8

610500 611000 611500 612000

3355000

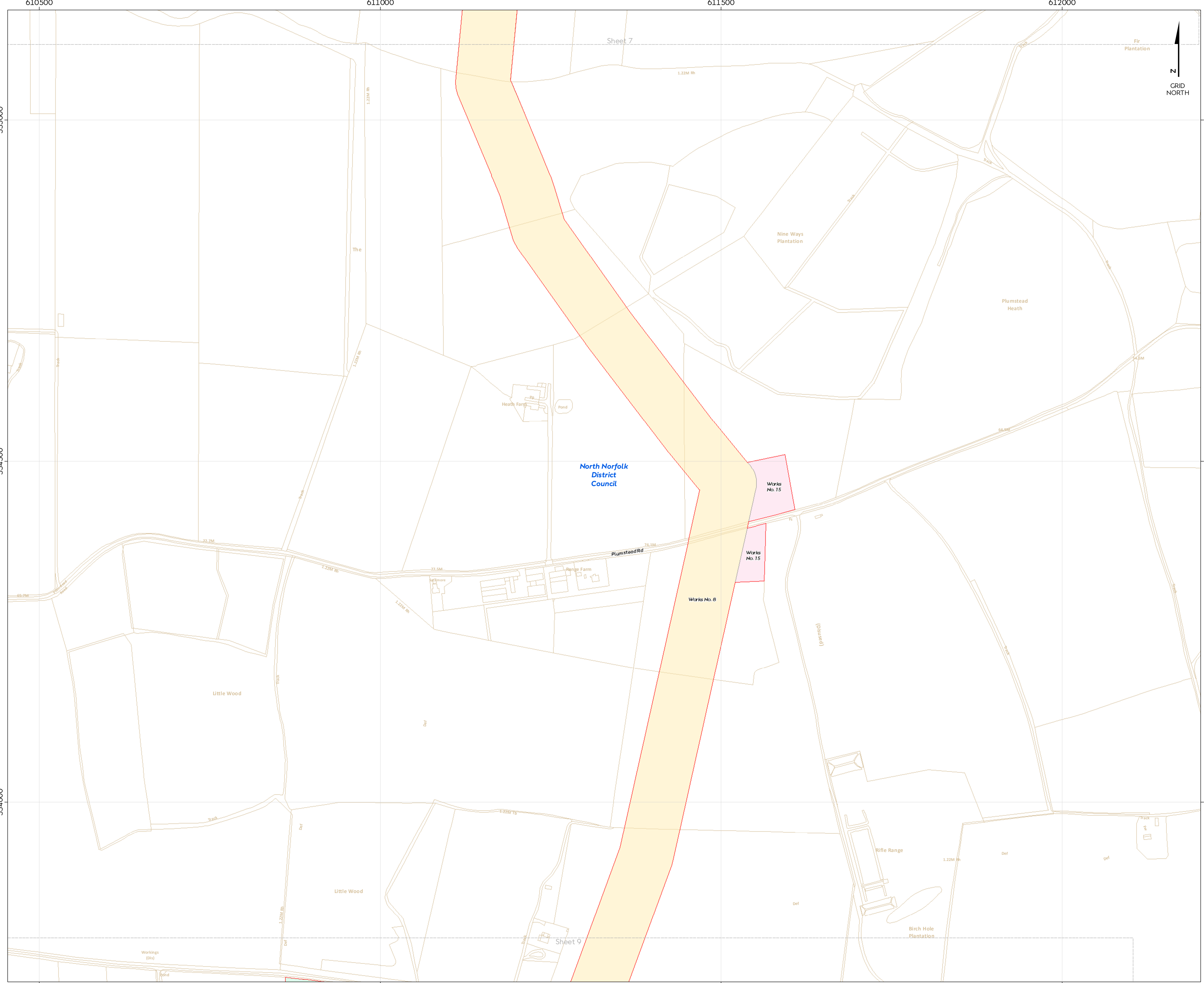
3360000

3365000

610500

3360000

3365000



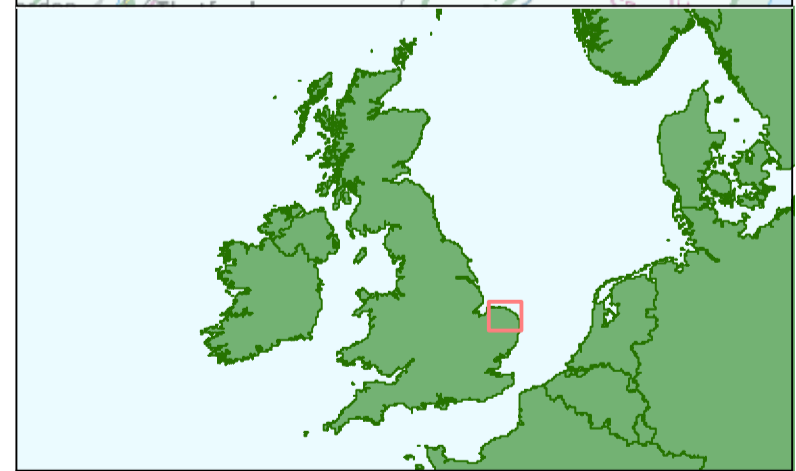
Hornsea Project Three Offshore Wind Farm Works Plan - Onshore

Sheet 8 of 36

APP Regulations Reference: 512(6) Application Document Number: A2.4.2

- Hornsea Project Three**
- Order Limits
 - Works No. 8 Onshore Connection works
 - Works No. 9 Onshore HVAC Booster Station and onshore connection works
 - Works No. 15 Storage area

Source:
© Crown copyright and database rights 2019 Ordnance Survey 0100031673



Coordinate system: British National Grid
Vertical reference: ODN
Scale @ A1: 1:2500

REV	REMARK	DATE
00	First Issue	May 2018
01	Second Issue	January 2019
...
...



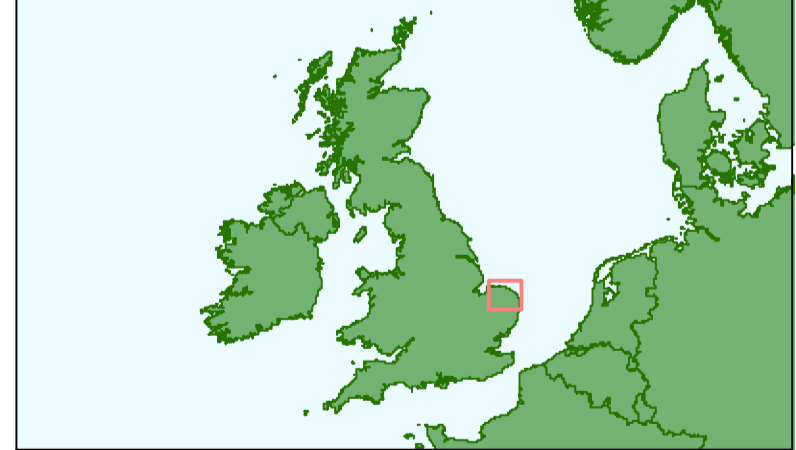
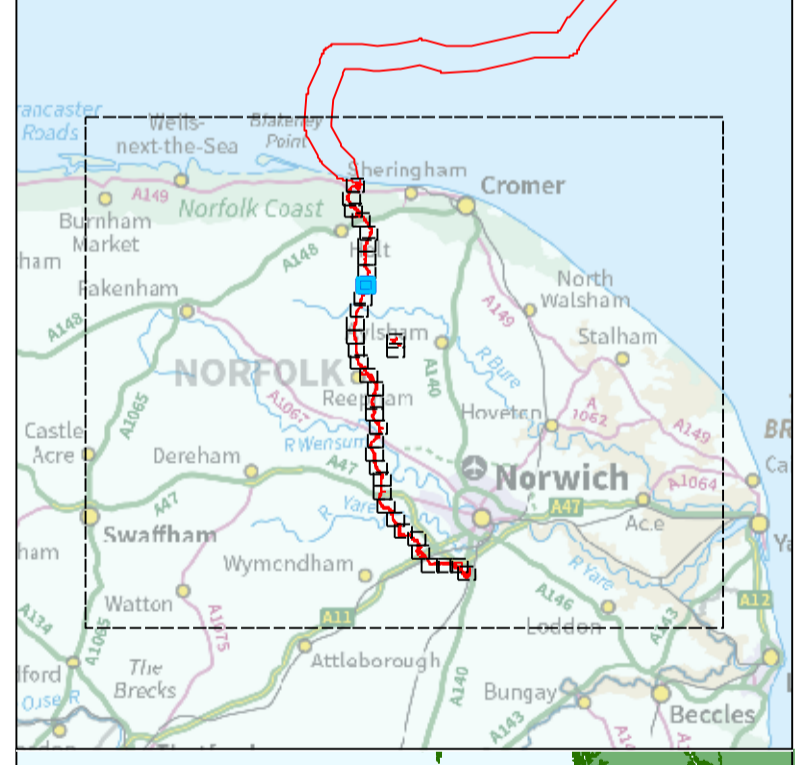
Hornsea Project Three Offshore Wind Farm Works Plan - Onshore

Sheet 9 of 36

APP Regulations Reference: 51296 Application Document Number: A2.4.2

- Hornsea Project Three**
- Order Limits
 - Works No. 8 Onshore Connection works
 - Works No. 9 Onshore HVAC Booster Station and onshore connection works

Source:
© Crown copyright and database rights 2019 Ordnance Survey 0100031673



Coordinate system: British National Grid
Vertical reference: ODN
Scale @ A1: 1:2500

REV	REMARK	DATE
00	First Issue	May 2018
01	Second Issue	January 2019
...
...
...

Hornsea Project Three Offshore Wind Farm
APP Regulations Reference: 51296
Application Document Number: A2.4.2
Document no: HOW03APP12
Created by: NATHO
Checked by: RIGCR
Approved by: ANGLUY



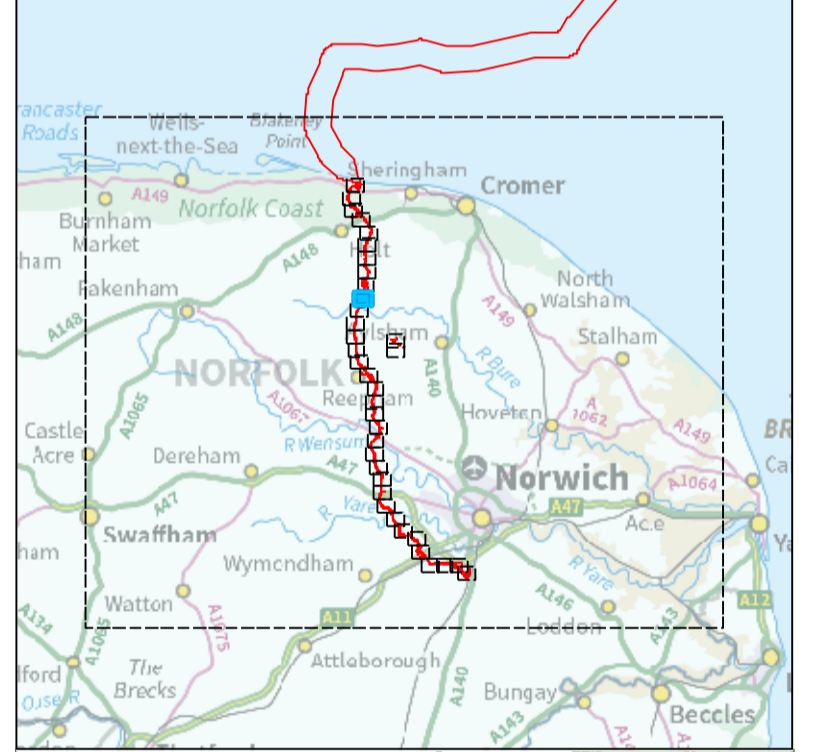
Hornsea Project Three Offshore Wind Farm Works Plan - Onshore

Sheet 10 of 36

APP Regulations Reference: 512(6) Application Document Number: A2.4.2

- Hornsea Project**
- Order Limits
 - Works No. 8 Onshore Connection
 - Works No. 9 Onshore HVAC Booster Station and onshore connection works
 - Works No. 15 Storage

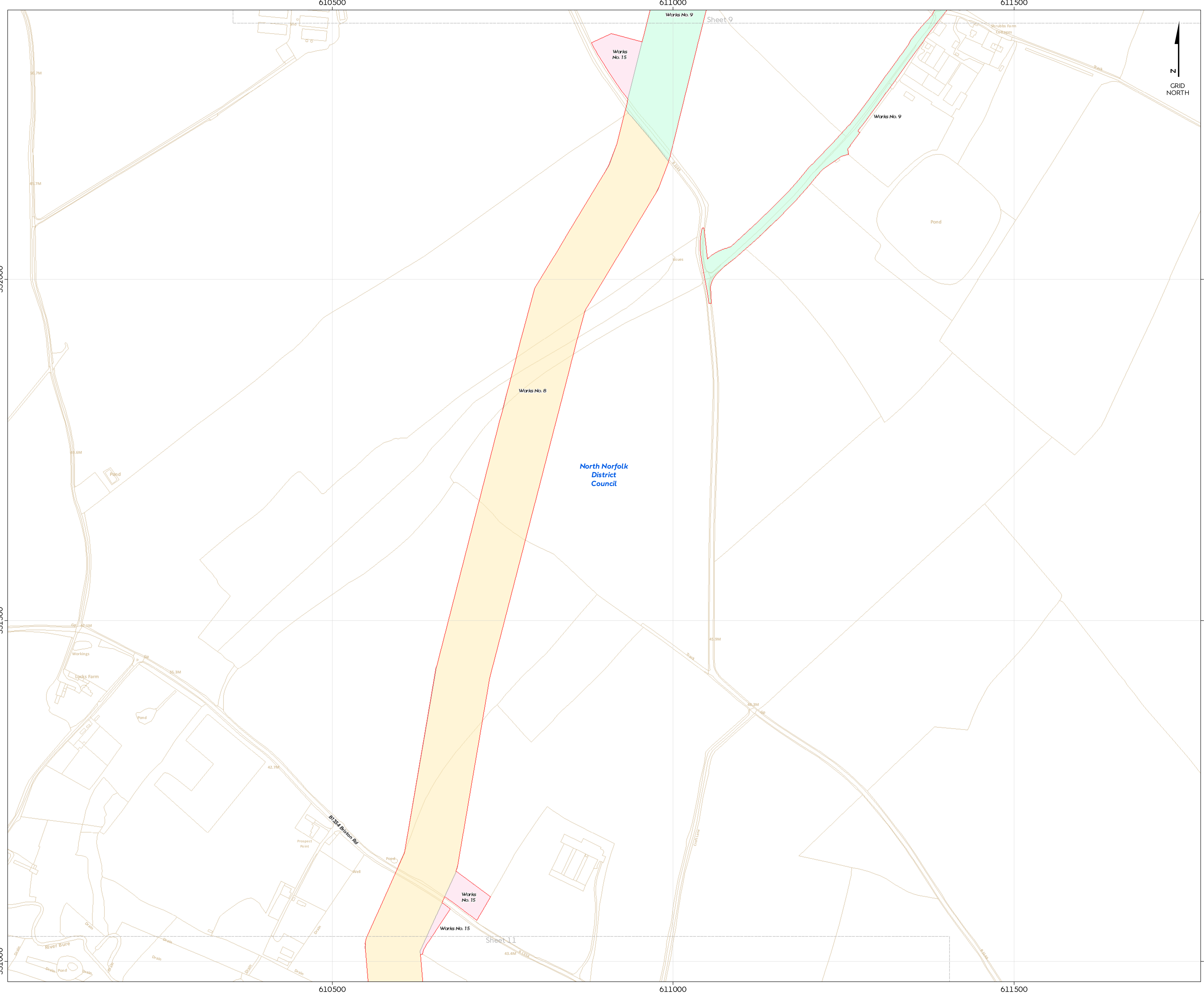
Source:
© Crown copyright and database rights 2019 Ordnance Survey 0100031673



Coordinate system: British National Grid
Vertical reference: ODN
Scale @ A1: 1:2500

REV	REMARK	DATE
00	First Issue	May 2018
01	Second Issue	January 2019
...
...
...

Hornsea Project Three Offshore Wind Farm
APP Regulations Reference: 512(6)
Application Document Number: A2.4.2
Document no: HOW03APP12
Created by: NATHO
Checked by: RIGCR
Approved by: ANGUIY



Hornsea Project Three Offshore Wind Farm Works Plan - Onshore

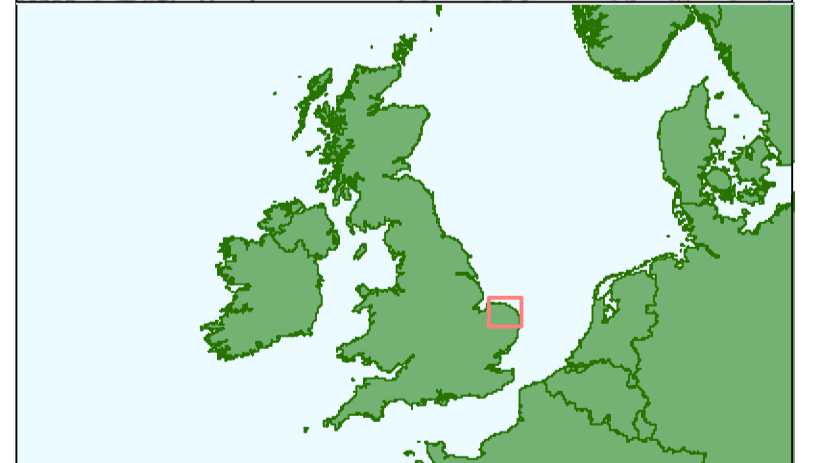
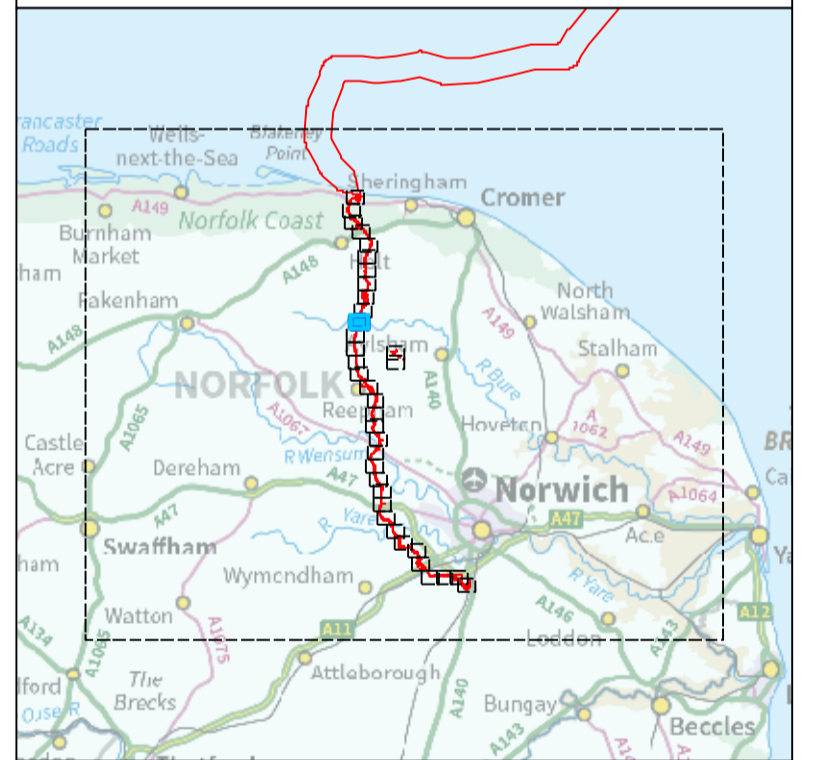
Sheet 11 of 36

APPP Regulations Reference: 512(6) Application Document Number: A2.4.2

Hornsea Project Three

- Order Limits
- Works No. 8 Onshore Connection works
- Works No. 14 Access track
- Works No. 15 Storage area
- Local Authority

Source:
© Crown copyright and database rights 2019 Ordnance Survey 0100031673



Coordinate system: British National Grid

Vertical reference: ODN

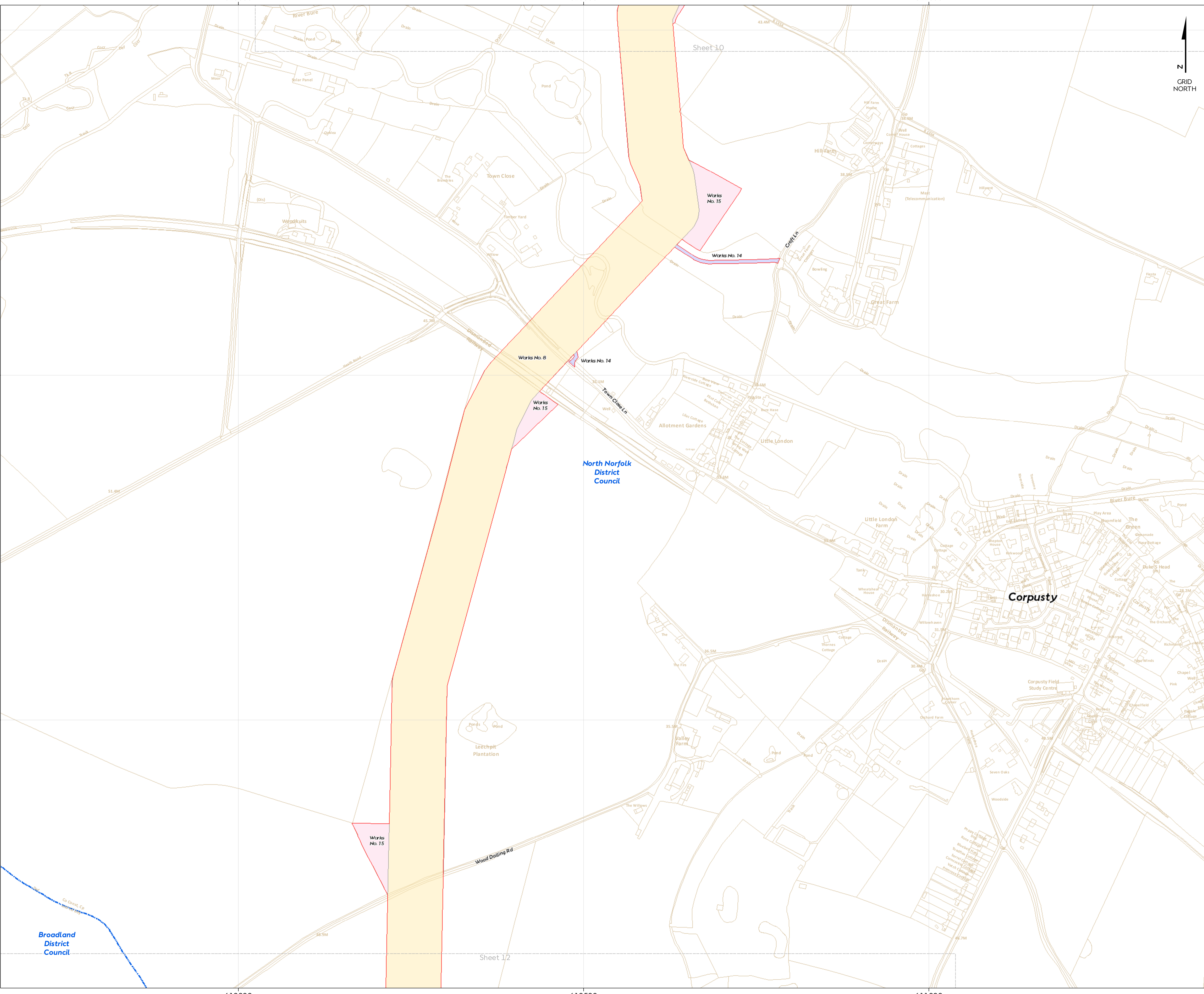
Scale @ A1: 1:2500

0 25 50 100 150 200 Metres

0 25 50 100 150 200 Yards

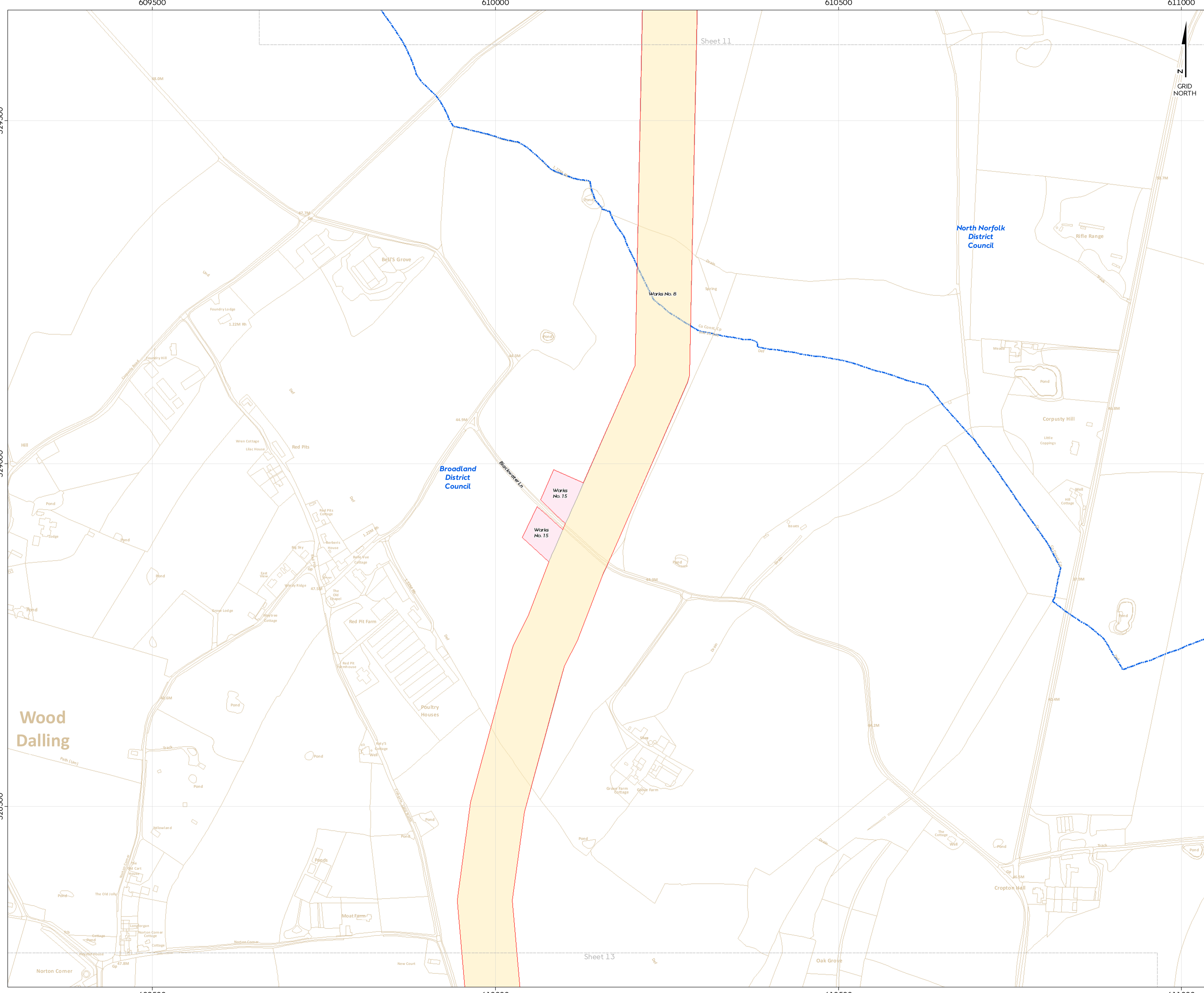
REV	REMARK	DATE
00	First Issue	May 2018
01	Second Issue	January 2019
---	---	---
---	---	---
---	---	---

Hornsea Project Three Offshore Wind Farm
APPP Regulations Reference: 512(6)
Application Document Number: A2.4.2
Document no: HOW 03APP12
Created by: NATHO
Checked by: RIGCR
Approved by: ANGLUY



North Norfolk
District Council

Broadland
District Council



Hornsea Project Three Offshore Wind Farm Works Plan - Onshore

Sheet 12 of 36

APP Regulations Reference: 512(0) Application Document Number: A2.4.2

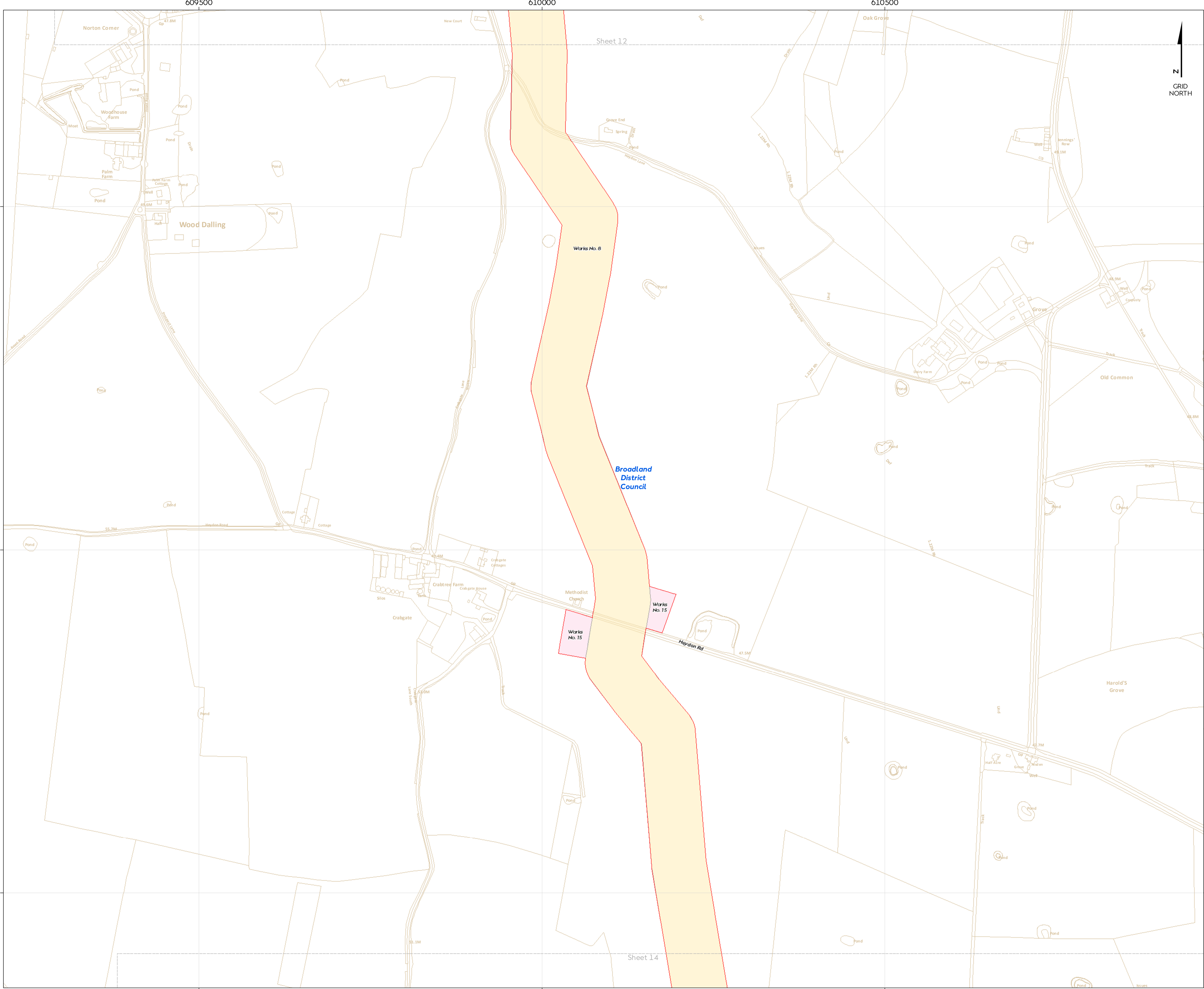
- Hornsea Project Three**
- Order Limits
 - Works No. 8 Onshore Connection works
 - Works No. 15 Storage area
 - Local Authority

Source:
© Crown copyright and database rights 2019 Ordnance Survey 0100031673



Coordinate system: British National Grid
Vertical reference: ODN
Scale @ A1: 1:2500

REV	REMARK	DATE
00	First Issue	May 2018
01	Second Issue	January 2019
...
...
...



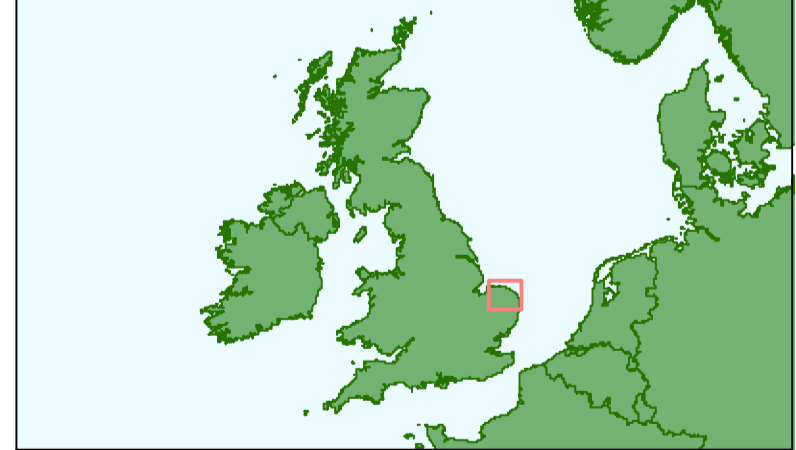
Hornsea Project Three Offshore Wind Farm Works Plan - Onshore

Sheet 13 of 36

APP Regulations Reference: 5(2)(j) Application Document Number: A2.4.2

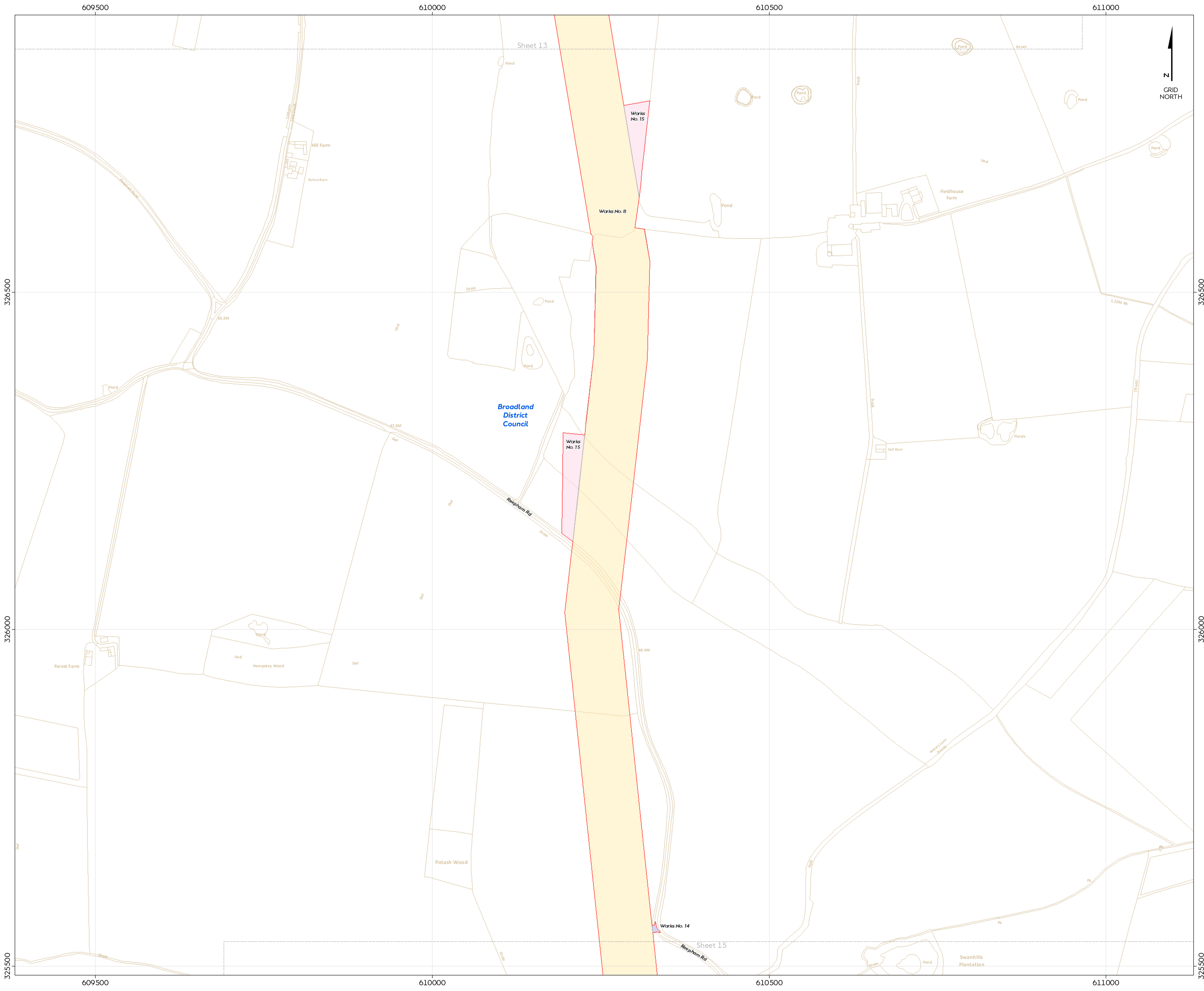
- Hornsea Project Three**
- Order Limits
 - Works No. 8 Onshore Connection works
 - Works No. 15 Storage area

Source:
© Crown copyright and database rights 2019 Ordnance Survey 0100031673



Coordinate system: British National Grid
Vertical reference: ODN
Scale @ A1: 1:2500

REV	REMARK	DATE
00	First Issue	May 2018
01	Second Issue	January 2019
...
...
...



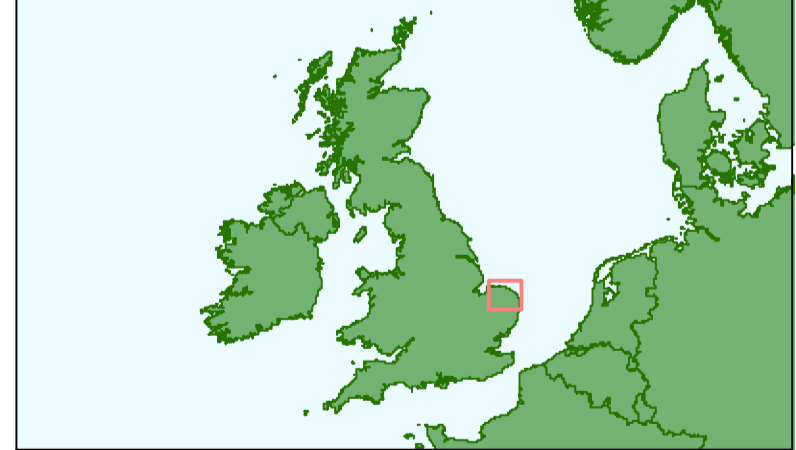
Hornsea Project Three Offshore Wind Farm Works Plan - Onshore

Sheet 14 of 36

APP Regulations Reference: 512(6) Application Document Number: A2.4.2

- Hornsea Project Three**
- Order Limits
 - Works No. 8 Onshore Connection works
 - Works No. 14 Access track
 - Works No. 15 Storage area

Source:
© Crown copyright and database rights 2019 Ordnance Survey 0100031673



Coordinate system: British National Grid
Vertical reference: ODN
Scale @ A1: 1:2500

REV	REMARK	DATE
00	First Issue	May 2018
01	Second Issue	January 2019
---	---	---
---	---	---

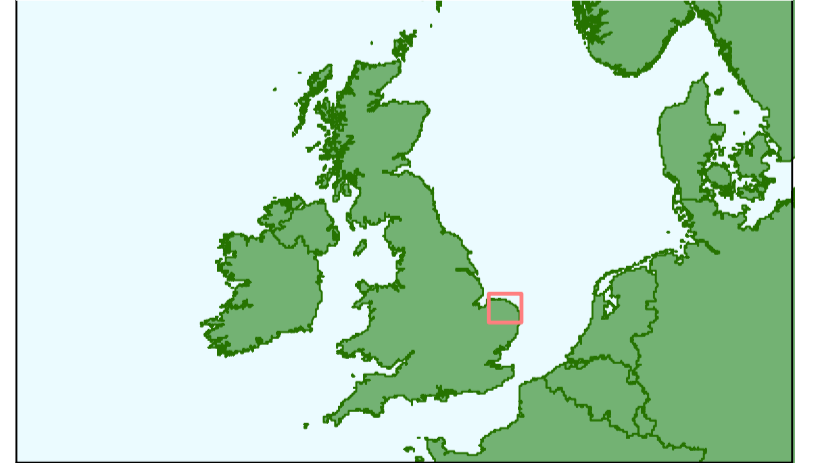
Hornsea Project Three Offshore Wind Farm Works Plan - Onshore

Sheet 15 of 36

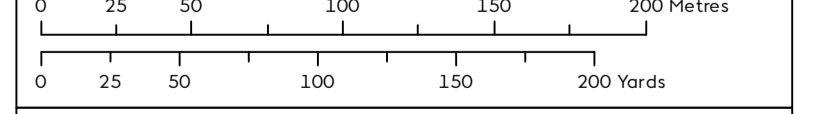
APPP Regulations Reference: 5(2)(j) Application Document Number: A2.4.2

- Hornsea Project Three**
- Order Limits
 - Works No. 8 Onshore Connection works
 - Works No. 14 Access track
 - Works No. 15 Storage area

Source:
© Crown copyright and database rights 2019 Ordnance Survey 0100031673

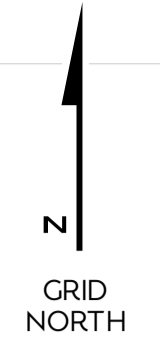
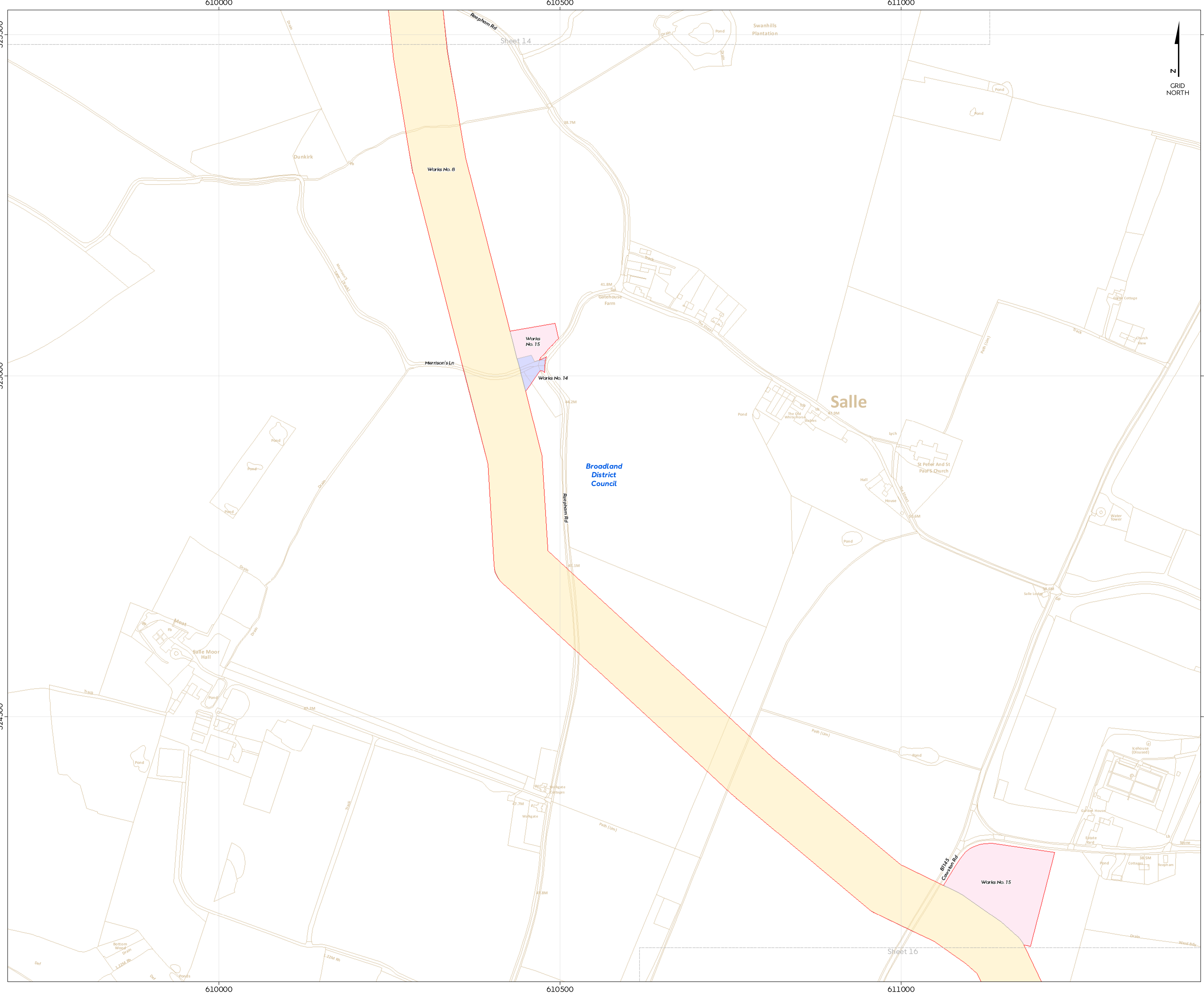


Coordinate system: British National Grid
Vertical reference: ODN
Scale @ A1: 1:2500



REV	REMARK	DATE
00	First Issue	May 2018
01	Second Issue	January 2019
...
...
...

Hornsea Project Three Offshore Wind Farm
APPP Regulations Reference: 5(2)(j)
Application Document Number: A2.4.2
Document no: HOW03APP12
Created by: NATHO
Checked by: RIGCR
Approved by: ANGUI



325500
325000
324500

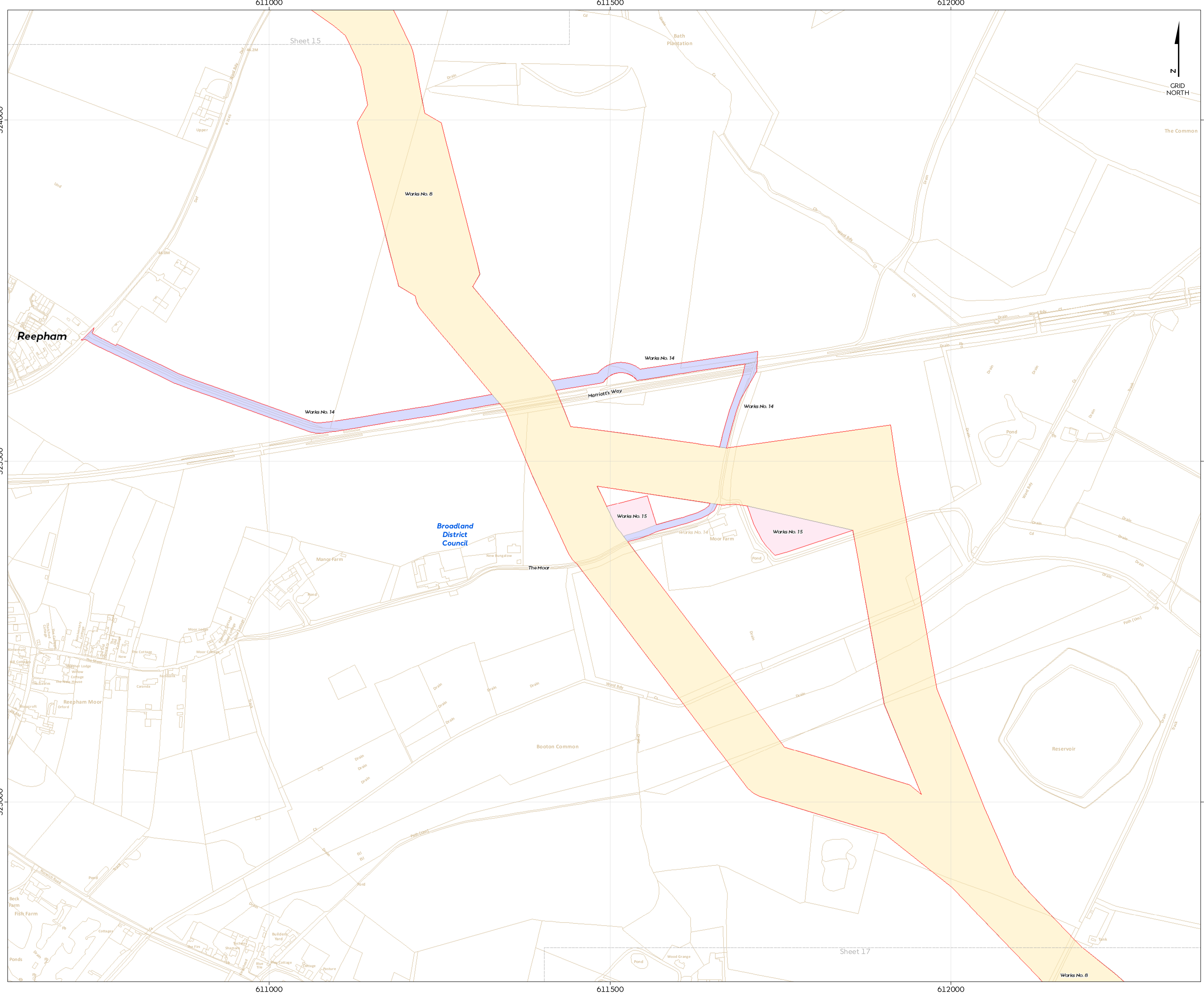
610000 610500 611000
325500
325000
324500

610000

610500

611000

Sheet 16



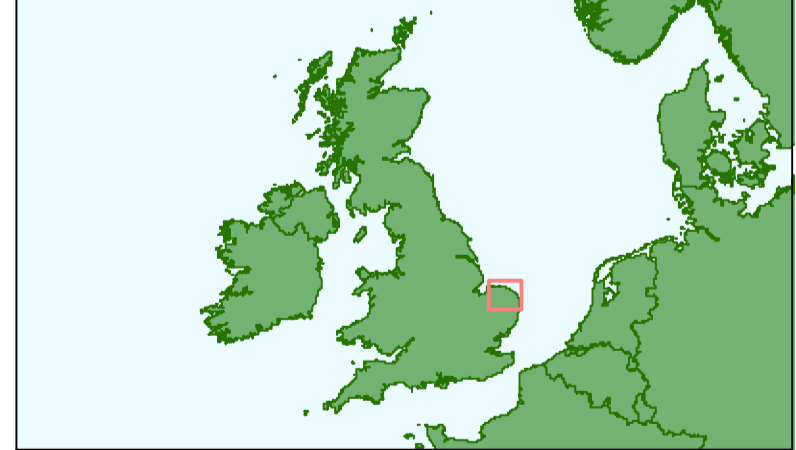
Hornsea Project Three Offshore Wind Farm Works Plan - Onshore

Sheet 16 of 36

APPP Regulations Reference: 5(2)(j) Application Document Number: A2.4.2

- Hornsea Project Three**
- Order Limits
 - Works No. 8 Onshore Connection works
 - Works No. 14 Access track
 - Works No. 15 Storage area

Source:
© Crown copyright and database rights 2019 Ordnance Survey 0100031673

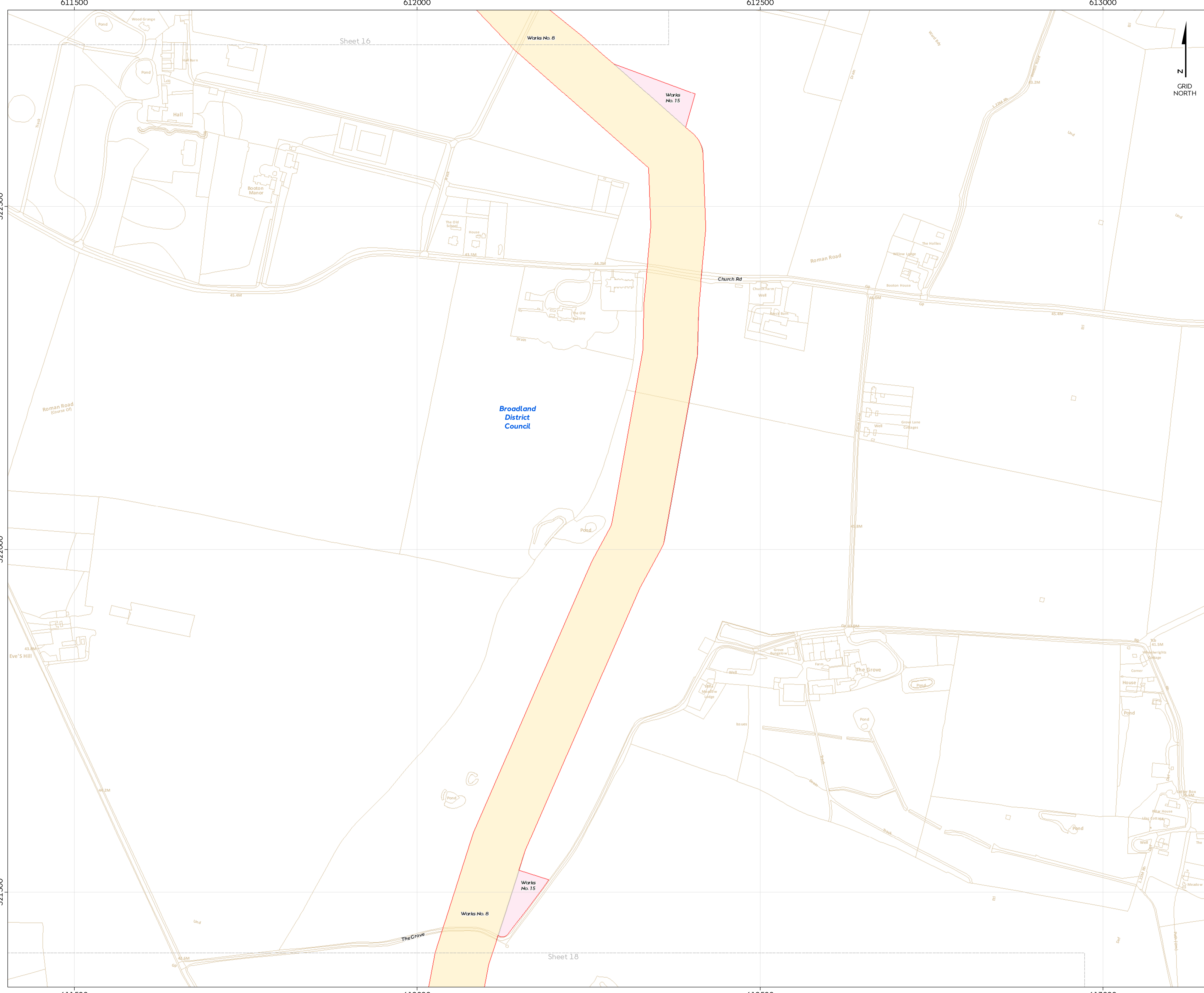


Coordinate system: British National Grid
Vertical reference: ODN
Scale @ A1: 1:2500

REV	REMARK	DATE
00	First Issue	May 2018
01	Second Issue	January 2019
...
...
...

Hornsea Project Three Offshore Wind Farm
APPP Regulations Reference: 5(2)(j)
Application Document Number: A2.4.2
Document no: HOW03APP12
Created by: NATHO
Checked by: RICGR
Approved by: ANGLUY





Hornsea Project Three Offshore Wind Farm Works Plan - Onshore

Sheet 17 of 36

APPP Regulations Reference: 512(6) Application Document Number: A2.4.2

- Hornsea Project Three**
- Order Limits
 - Works No. 8 Onshore Connection works
 - Works No. 15 Storage area

Source:
© Crown copyright and database rights 2019 Ordnance Survey 0100031673



Coordinate system: British National Grid
Vertical reference: ODN
Scale @ A1: 1:2500

REV	REMARK	DATE
00	First Issue	May 2018
01	Second Issue	January 2019
...
...
...

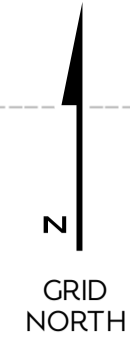
611500

612000

612500

Sheet 17

Sheet 19



Hornsea Project Three Offshore Wind Farm

Works Plan - Onshore

Sheet 18 of 36

APP Regulations Reference: 512(6) Application Document Number: A2.4.2

Hornsea Project Three

- Order Limits
- Works No. 8 Onshore Connection works

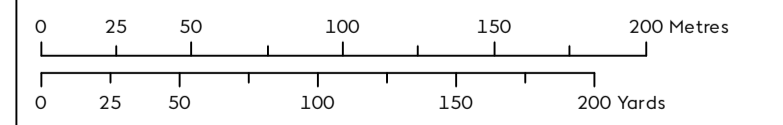
Source:
© Crown copyright and database rights 2019 Ordnance Survey 0100031673



Coordinate system: British National Grid

Vertical reference: ODN

Scale @ A1: 1:2500



REV	REMARK	DATE
00	First Issue	May 2018
01	Second Issue	January 2019
...
...
...

Hornsea Project Three Offshore Wind Farm
 APP Regulations Reference: 512(6)
 Application Document Number: A2.4.2
 Document no: HOW03APP12
 Created by: NATHO
 Checked by: RIGCR
 Approved by: ANGLUY



321000

320500

320000

321000

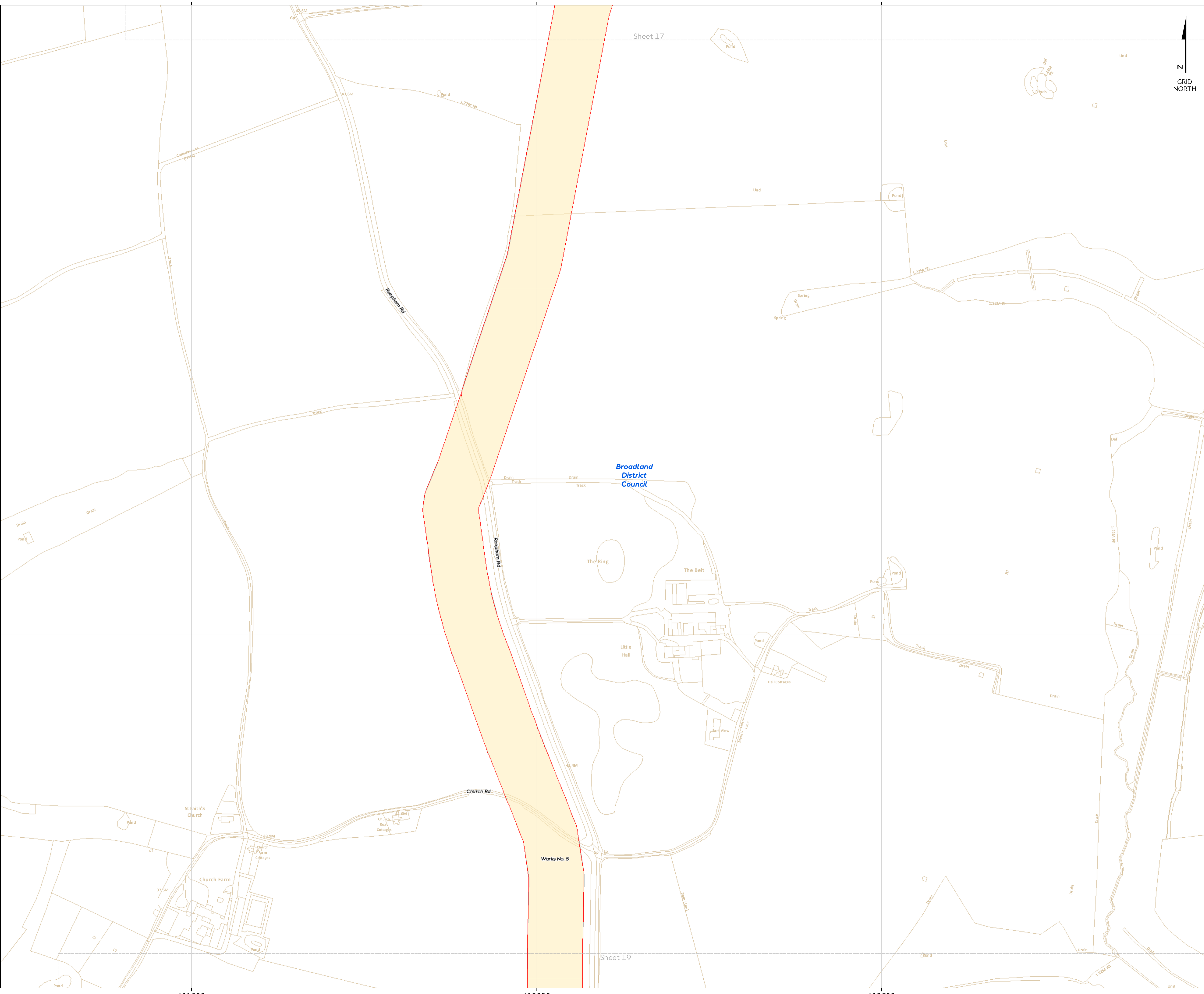
320500

320000

611500

612000

612500



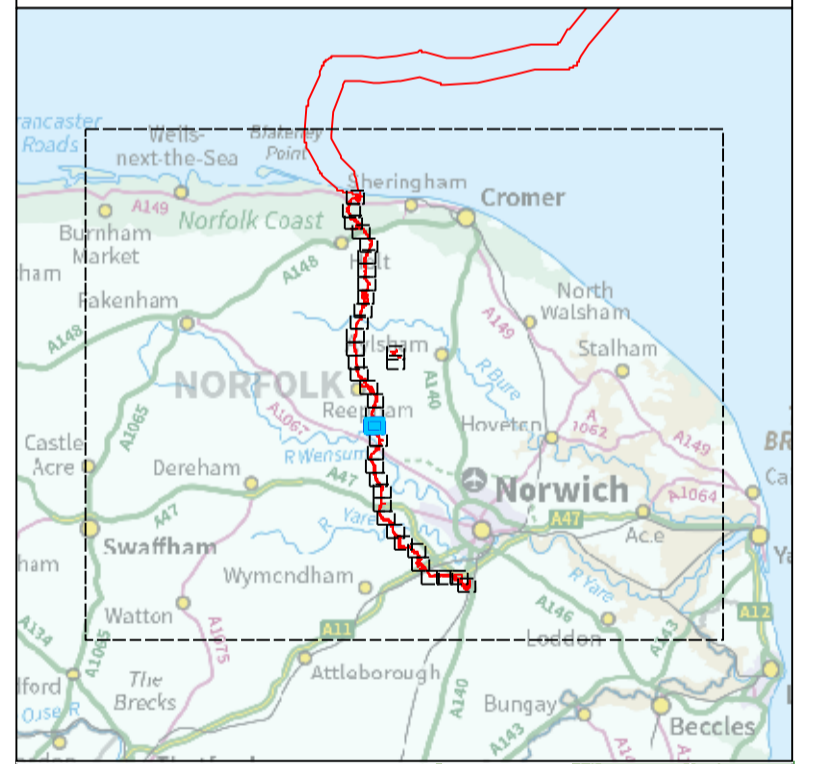
Hornsea Project Three Offshore Wind Farm Works Plan - Onshore

Sheet 19 of 36

APP Regulations Reference: S12(6) Application Document Number: A2.4.2

- Hornsea Project**
- Order Limits
 - Works No. 8 Onshore Connection
 - Works No. 14 Access
 - Works No. 15 Storage

Source:
© Crown copyright and database rights 2019 Ordnance Survey 0100031673

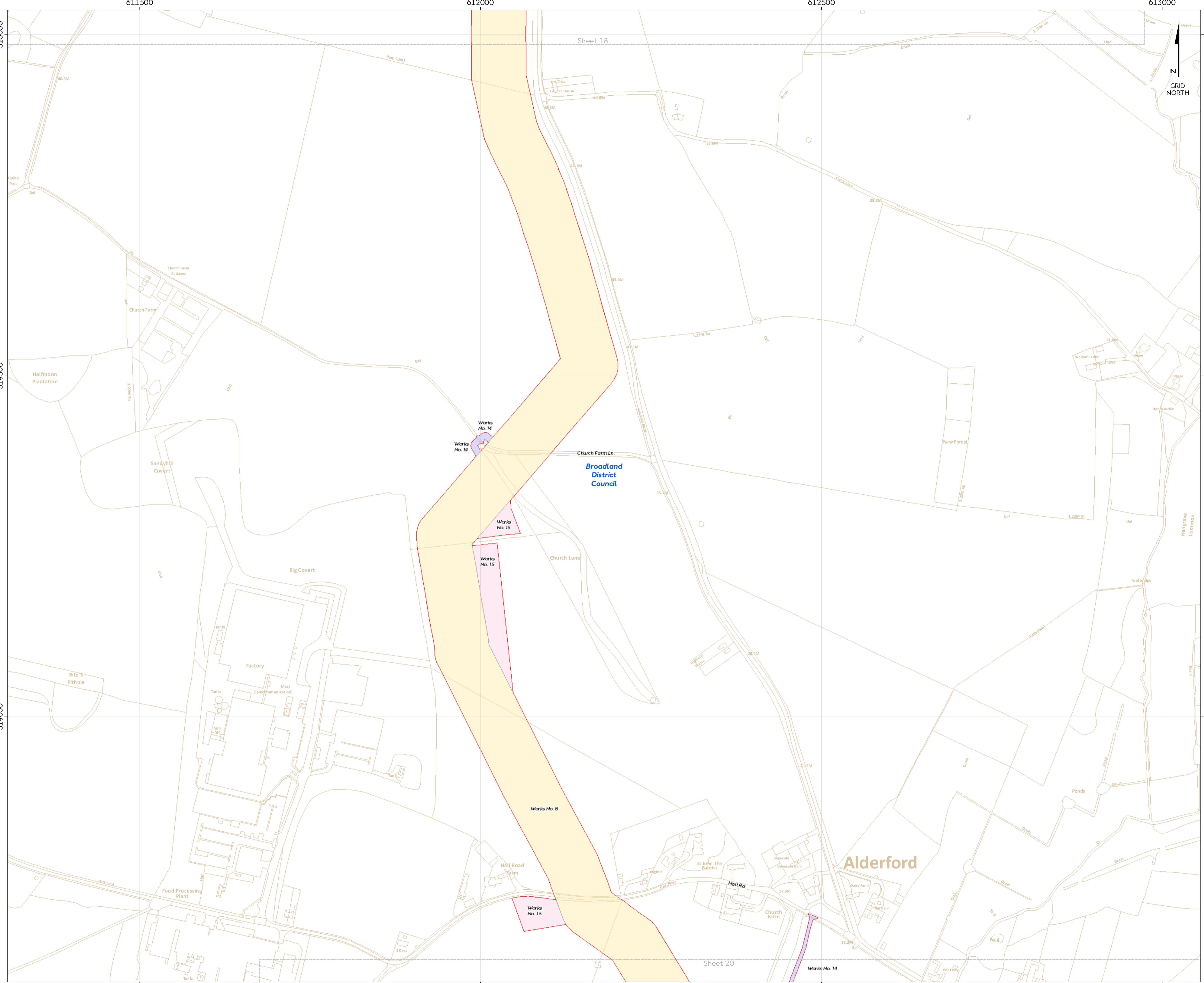


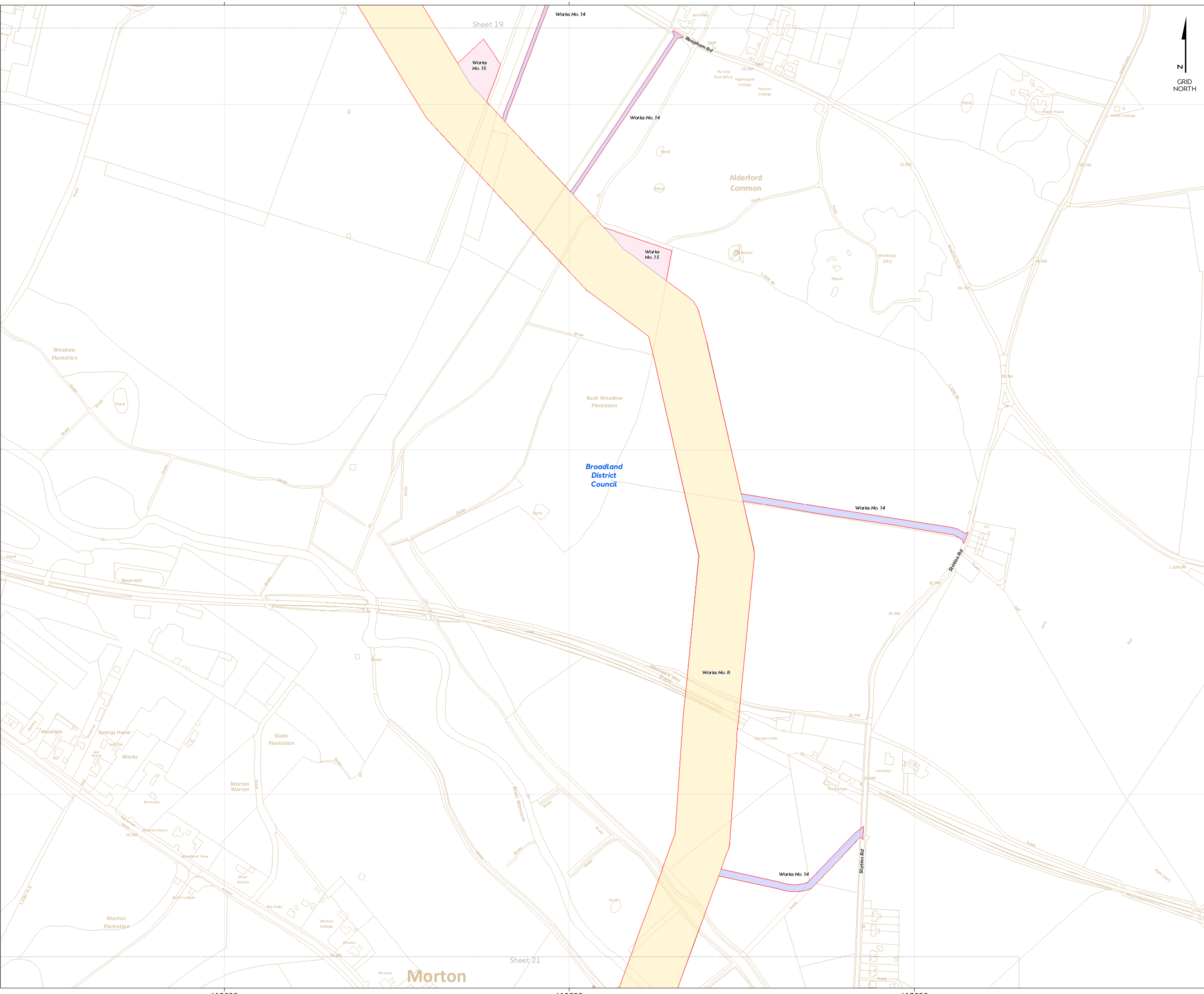
Coordinate system: British National Grid
Vertical reference: ODN
Scale @ A1: 1:2500

0 25 50 100 150 200 Metres
0 25 50 100 150 200 Yards

REV	REMARK	DATE
00	First Issue	May 2018
01	Second Issue	January 2019
...
...
...

Hornsea Project Three Offshore Wind Farm
APP Regulations Reference: S12(6)
Application Document Number: A2.4.2
Document no: HOW03APP12
Created by: NATHO
Checked by: RIGCR
Approved by: ANGUI






Hornsea Project Three Offshore Wind Farm Works Plan - Onshore

Sheet 20 of 36

APP Regulations Reference: 5(2)(j) Application Document Number: A2.4.2

- Hornsea Project Three**
- Order Limits
 - Works No. 8 Onshore Connection works
 - Works No. 14 Access track
 - Works No. 15 Storage area

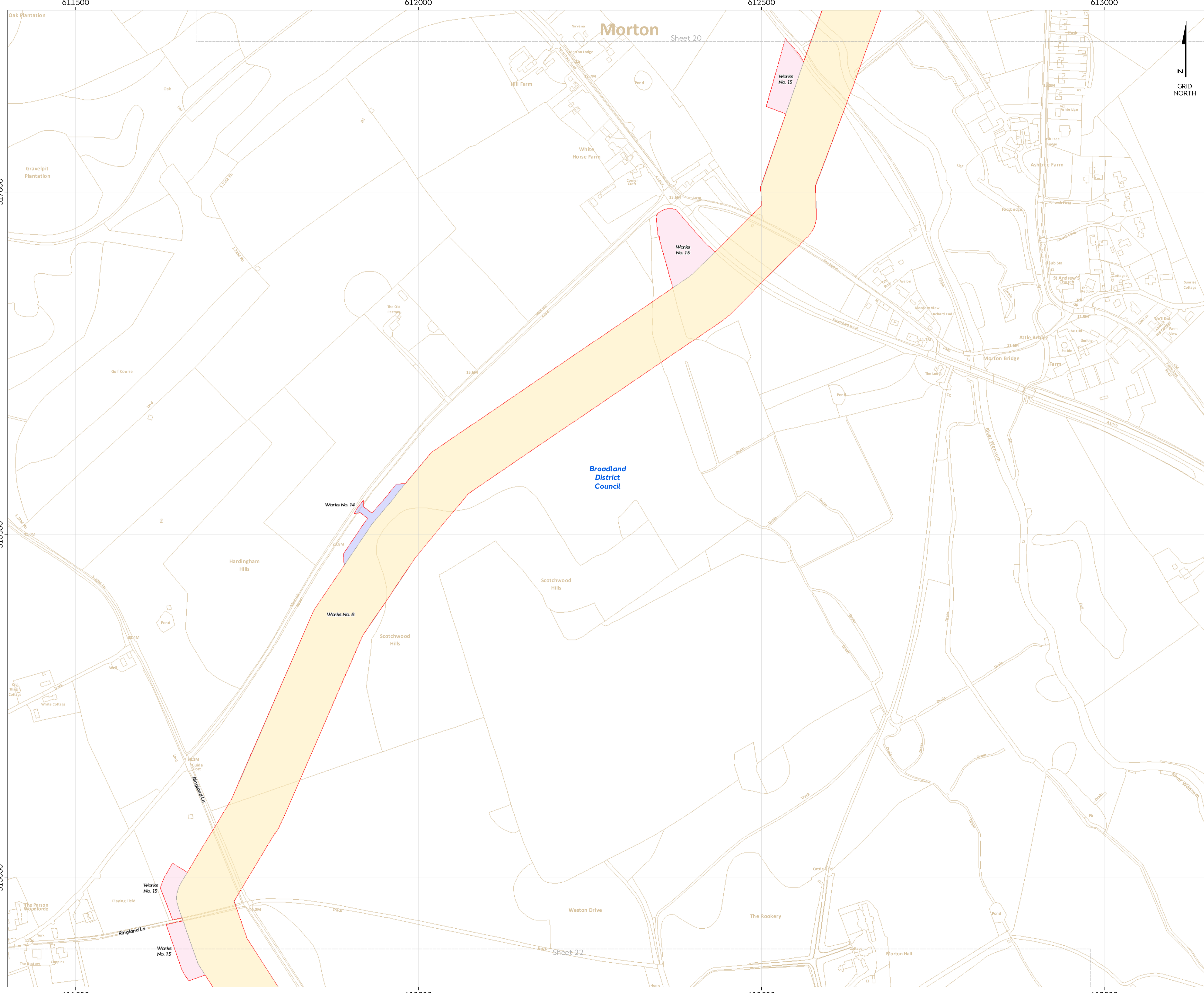


Source:
© Crown copyright and database rights 2019 Ordnance Survey 0100031673



Coordinate system: British National Grid
Vertical reference: ODN
Scale @ A1: 1:2500

REV	REMARK	DATE
00	First Issue	May 2018
01	Second Issue	January 2019
...
...
...

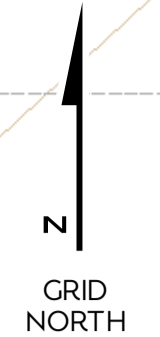


Hornsea Project Three Offshore Wind Farm Works Plan - Onshore

Sheet 21 of 36

APP Regulations Reference: 5129 Application Document Number: A2.4.2

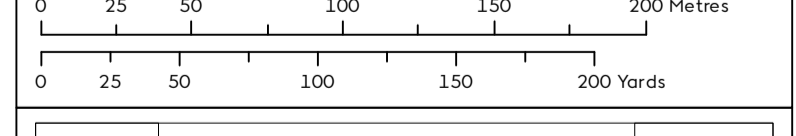
- Hornsea Project Three**
- Order Limits
 - Works No. 8 Onshore Connection works
 - Works No. 14 Access track
 - Works No. 15 Storage area



Source: © Crown copyright and database rights 2019 Ordnance Survey 0100031673




Coordinate system: British National Grid
Vertical reference: ODN
Scale @ A1: 1:2500



REV	REMARK	DATE
00	First Issue	May 2018
01	Second Issue	January 2019
...
...

Hornsea Project Three Offshore Wind Farm
APP Regulations Reference: 5129
Application Document Number: A2.4.2
Document no: HOW03APP12
Created by: NATHO
Checked by: RIGCR
Approved by: ANGUI



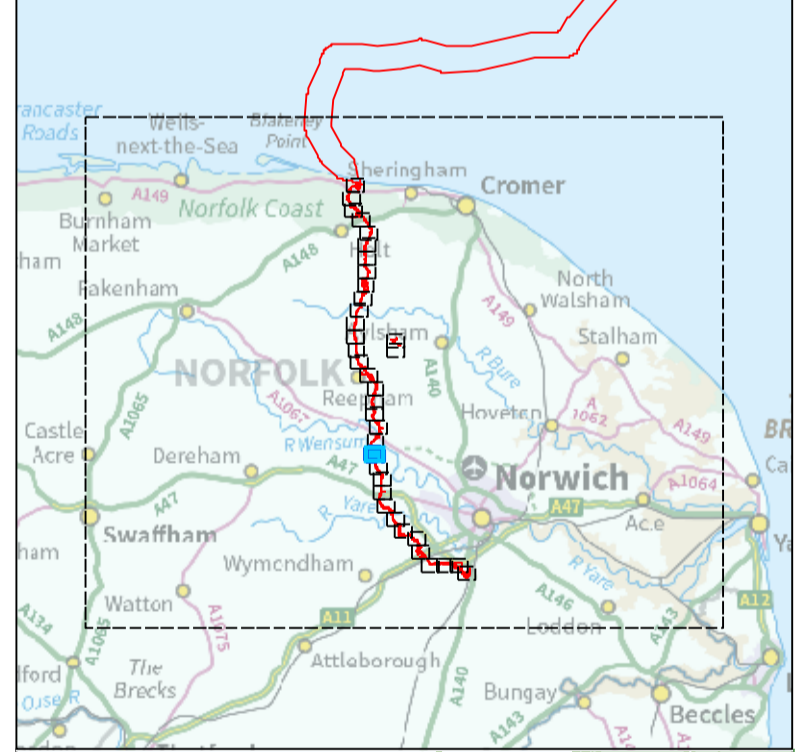
Hornsea Project Three Offshore Wind Farm Works Plan - Onshore

Sheet 22 of 36

APP Regulations Reference: 512(6) Application Document Number: A2.4.2

- Hornsea Project Three**
- Order Limits
 - Works No. 8 Onshore Connection works
 - Works No. 14 Access track
 - Works No. 15 Storage area

Source:
© Crown copyright and database rights 2019 Ordnance Survey 0100031673

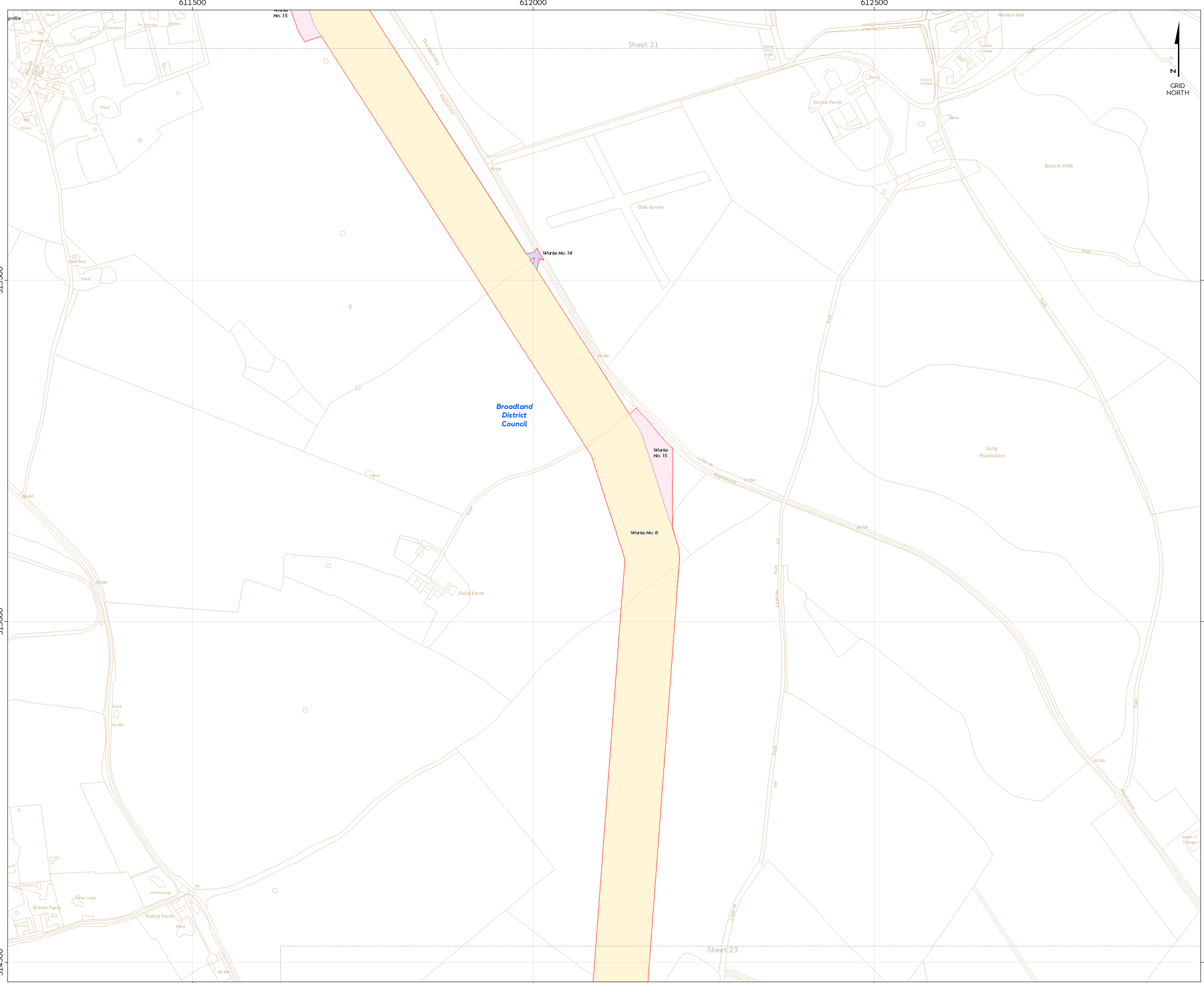


Coordinate system: British National Grid
Vertical reference: ODN
Scale @ A1: 1:2500

0 25 50 100 150 200 Metres
0 25 50 100 150 200 Yards

REV	REMARK	DATE
00	First Issue	May 2018
01	Second Issue	January 2019
---	---	---
---	---	---
---	---	---

Hornsea Project Three Offshore Wind Farm
APP Regulations Reference: 512(6)
Application Document Number: A2.4.2
Document no: HOW03APP12
Created by: NATHO
Checked by: RIGCR
Approved by: ANGLUY



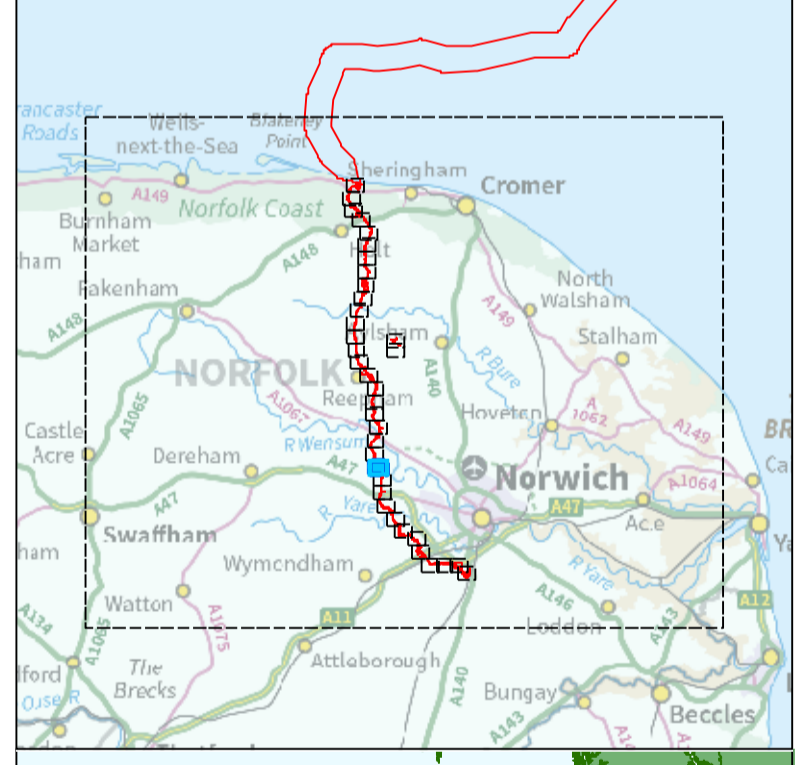
Hornsea Project Three Offshore Wind Farm Works Plan - Onshore

Sheet 23 of 36

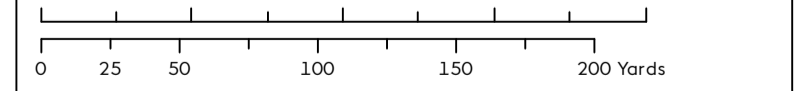
APPP Regulations Reference : 5(2)(j) Application Document Number : A2.4.2

- Hornsea Project Three**
- Order Limits
 - Works No. 8 Onshore Connection works
 - Works No. 14 Access track
 - Works No. 15 Storage area

Source:
© Crown copyright and database rights 2019 Ordnance Survey 0100031673

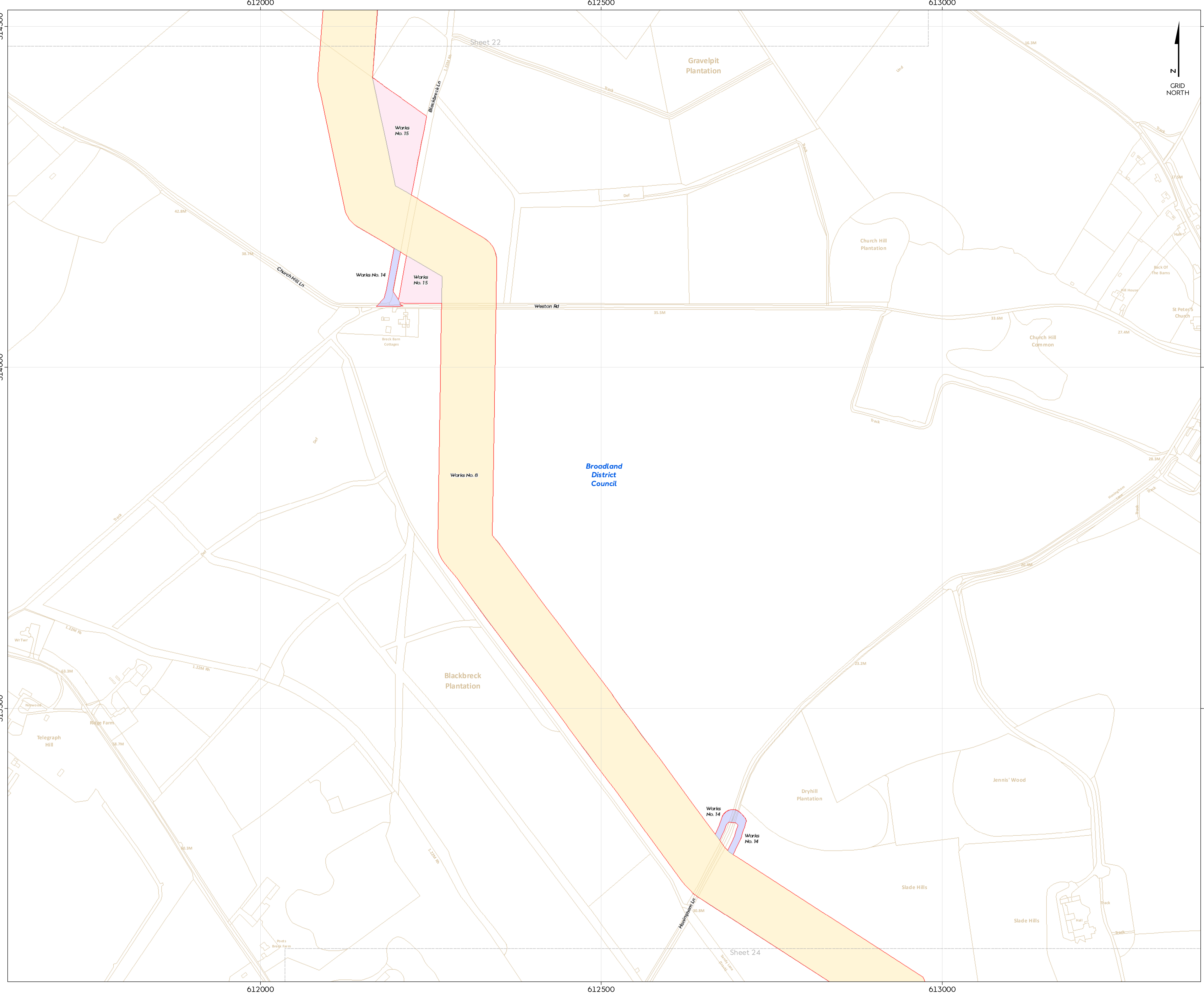


Coordinate system: British National Grid
Vertical reference: ODN
Scale @ A1: 1:2500



REV	REMARK	DATE
00	First Issue	May 2018
01	Second Issue	January 2019
...
...
...

Hornsea Project Three Offshore Wind Farm
APPP Regulations Reference: 5(2)(j)
Application Document Number: A2.4.2
Document no: HOW03APP12
Created by: NATHO
Checked by: RICGR
Approved by: ANGUI



N
GRID
NORTH

Broadland
District
Council


Sheet 24

Hornsea Project Three Offshore Wind Farm Works Plan - Onshore

Sheet 24 of 36

APPP Regulations Reference: 512(6) Application Document Number: A2.4.2

- Hornsea Project Three**
- Order Limits
 - Works No. 8 Onshore Connection works
 - Works No. 14 Access track
 - Works No. 15 Storage area
 - Local Authority

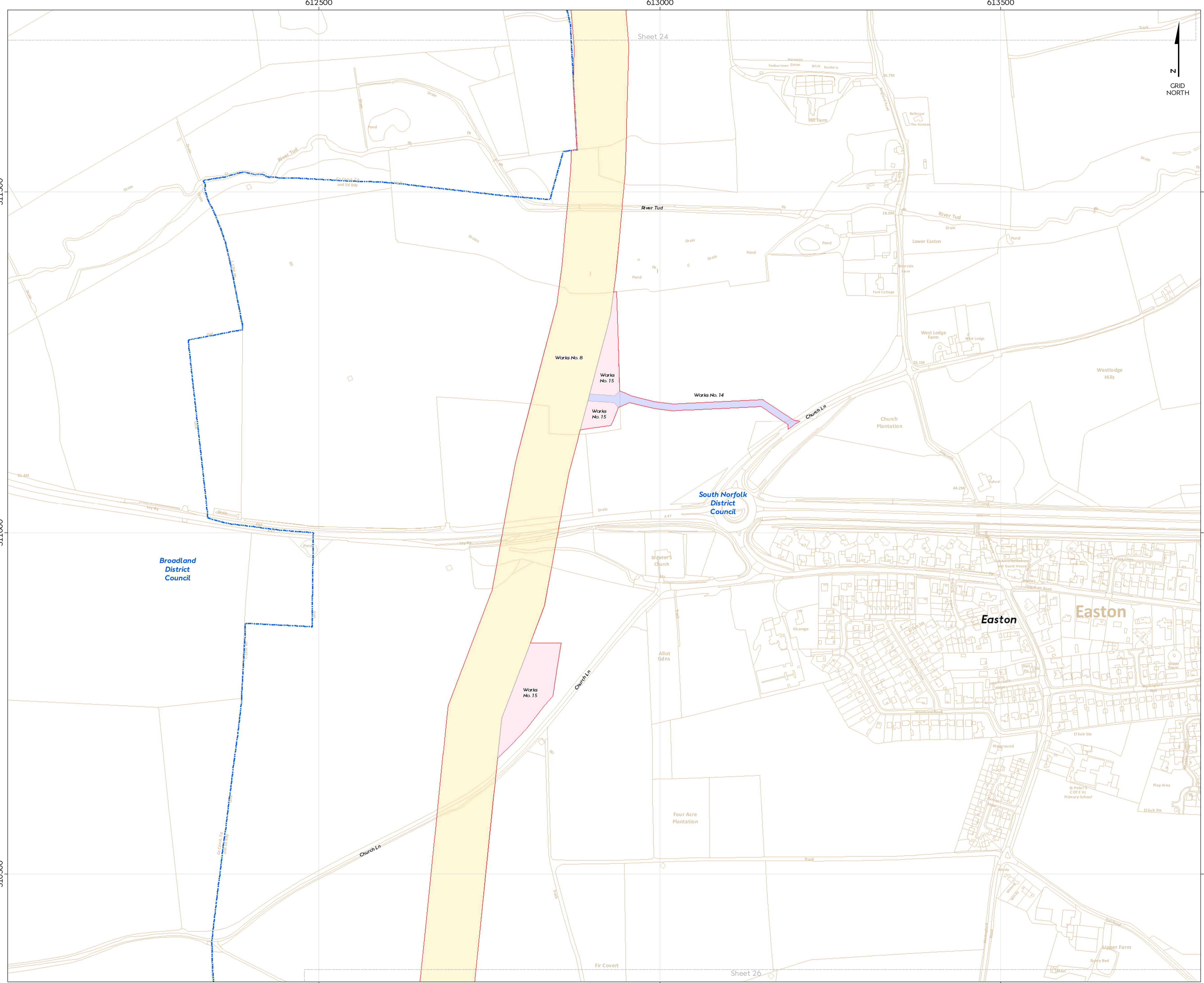


Source: © Crown copyright and database rights 2019 Ordnance Survey 0100031673



Coordinate system: British National Grid
Vertical reference: ODN
Scale @ A1: 1:2500

REV	REMARK	DATE
00	First Issue	May 2018
01	Second Issue	January 2019
...
...



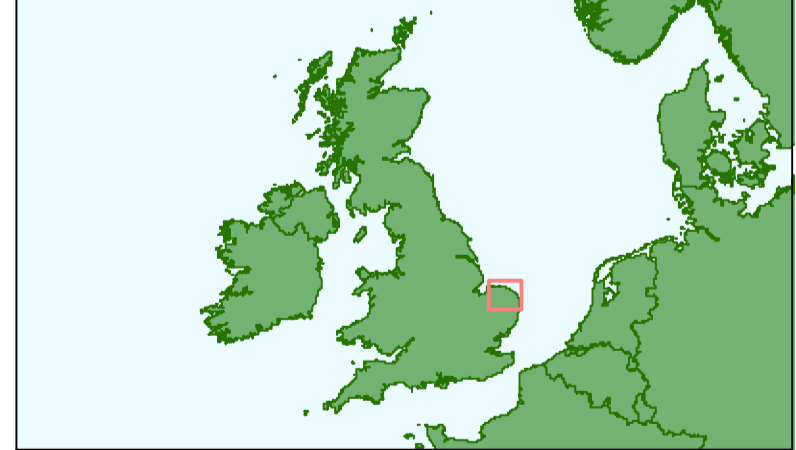
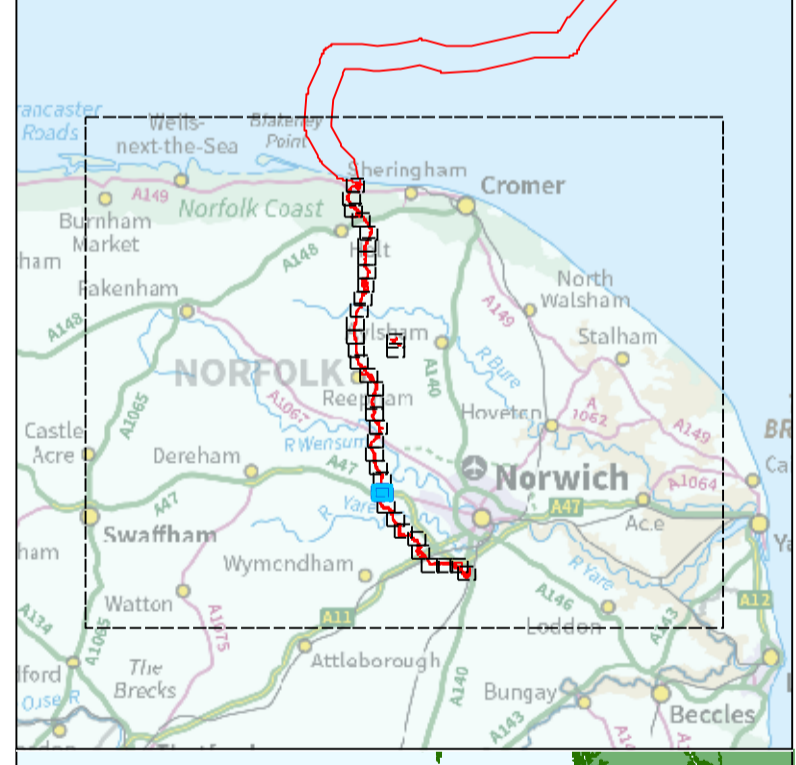
Hornsea Project Three Offshore Wind Farm Works Plan - Onshore

Sheet 25 of 36

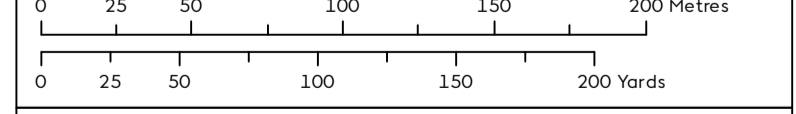
APP Regulations Reference: 512(6) Application Document Number: A2.4.2

- Hornsea Project Three**
- Order Limits
 - Works No. 8 Onshore Connection works
 - Works No. 14 Access track
 - Works No. 15 Storage area
 - Local Authority

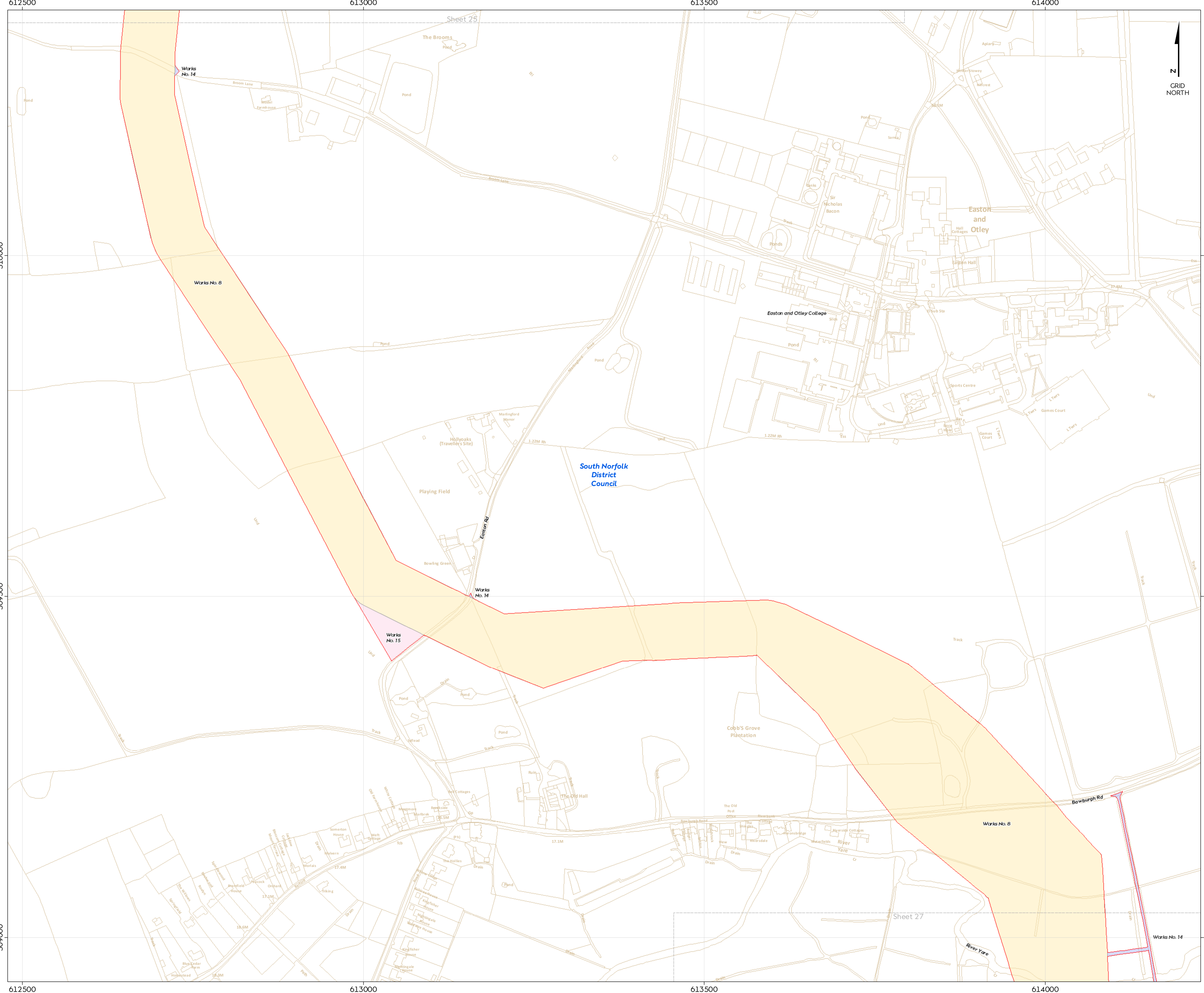
Source:
© Crown copyright and database rights 2019 Ordnance Survey 0100031673



Coordinate system: British National Grid
Vertical reference: ODN
Scale @ A1: 1:2500



REV	REMARK	DATE
00	First Issue	May 2018
01	Second Issue	January 2019
...
...



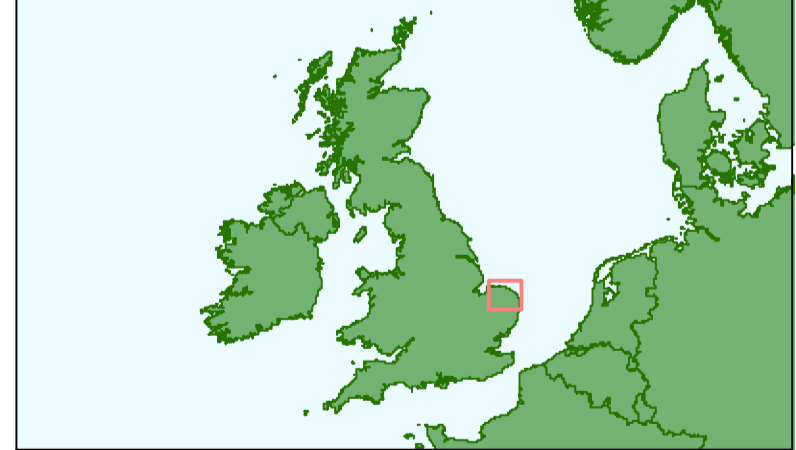
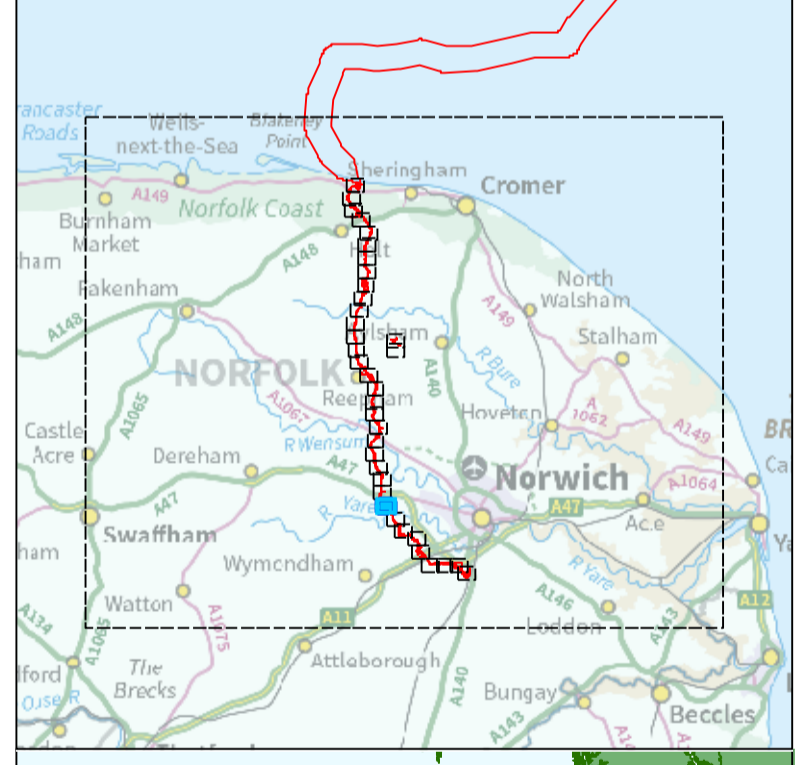
Hornsea Project Three Offshore Wind Farm Works Plan - Onshore

Sheet 26 of 36

APP Regulations Reference: 512(6) Application Document Number: A2.4.2

- Hornsea Project Three**
- Order Limits
 - Works No. 8 Onshore Connection works
 - Works No. 14 Access track
 - Works No. 15 Storage area

Source:
© Crown copyright and database rights 2019 Ordnance Survey 0100031673

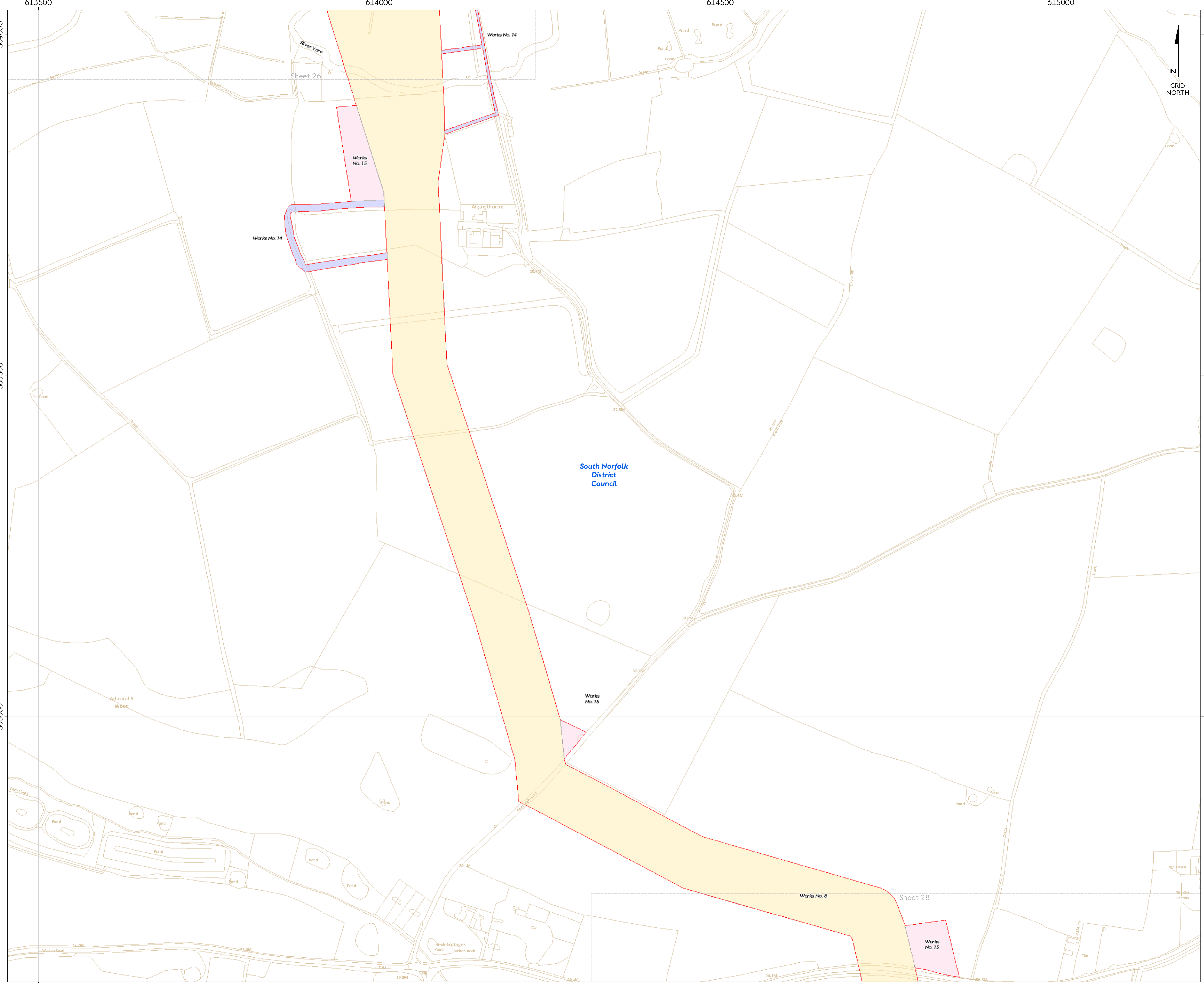


Coordinate system: British National Grid
Vertical reference: ODN
Scale @ A1: 1:2500

REV	REMARK	DATE
00	First Issue	May 2018
01	Second Issue	January 2019
...
...
...

Hornsea Project Three Offshore Wind Farm
APP Regulations Reference: 512(6)
Application Document Number: A2.4.2
Document no: HOW03APP12
Created by: NATHO
Checked by: RIGCR
Approved by: ANGUI





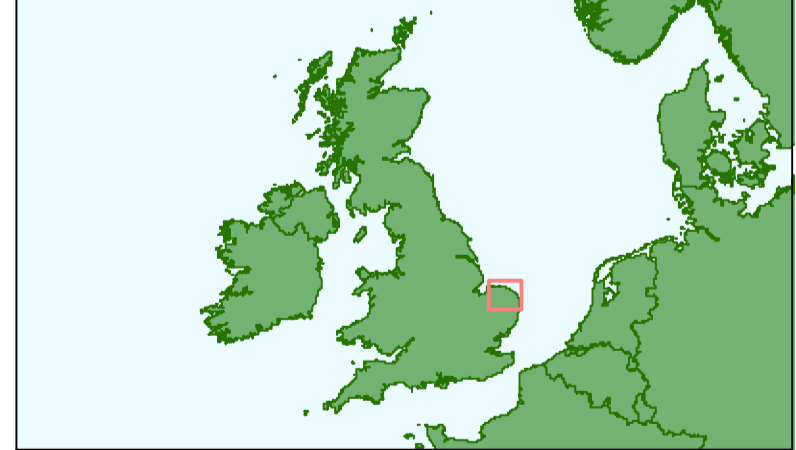
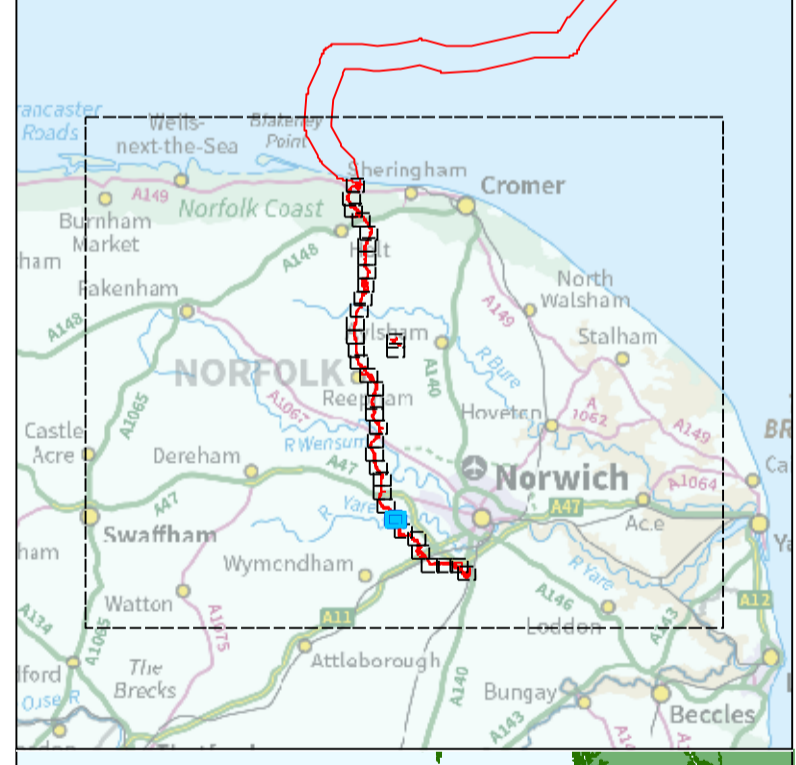
Hornsea Project Three Offshore Wind Farm Works Plan - Onshore

Sheet 27 of 36

APP Regulations Reference: S12(6) Application Document Number: A2.4.2

- Hornsea Project Three**
- Order Limits
 - Works No. 8 Onshore Connection works
 - Works No. 14 Access track
 - Works No. 15 Storage area

Source:
© Crown copyright and database rights 2019 Ordnance Survey 0100031673

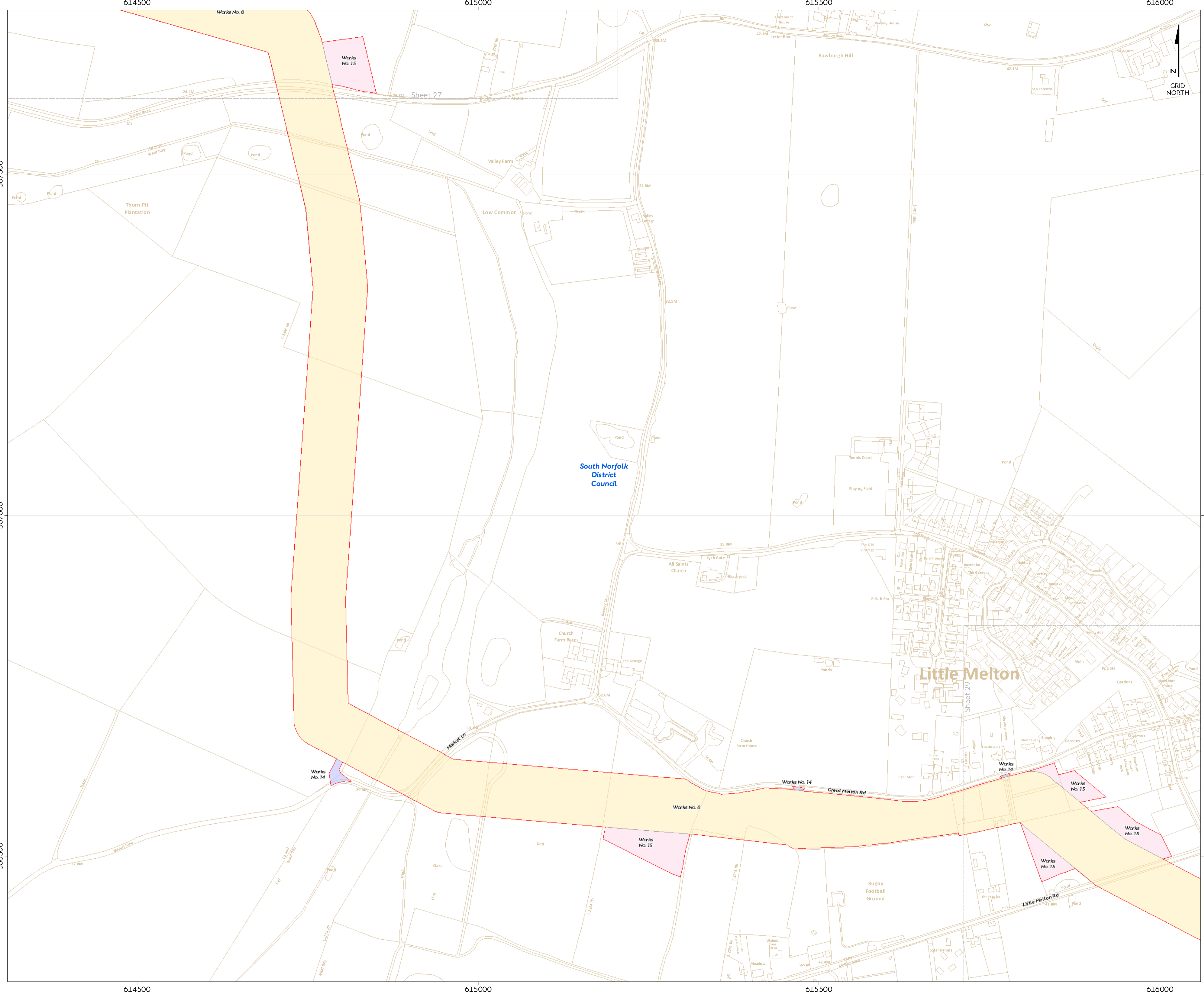


Coordinate system: British National Grid
Vertical reference: ODN
Scale @ A1: 1:2500

REV	REMARK	DATE
00	First Issue	May 2018
01	Second Issue	January 2019
...
...

Hornsea Project Three Offshore Wind Farm
APP Regulations Reference: S12(6)
Application Document Number: A2.4.2
Document no: HOW03APP12
Created by: NATHO
Checked by: RIGCR
Approved by: ANGUI





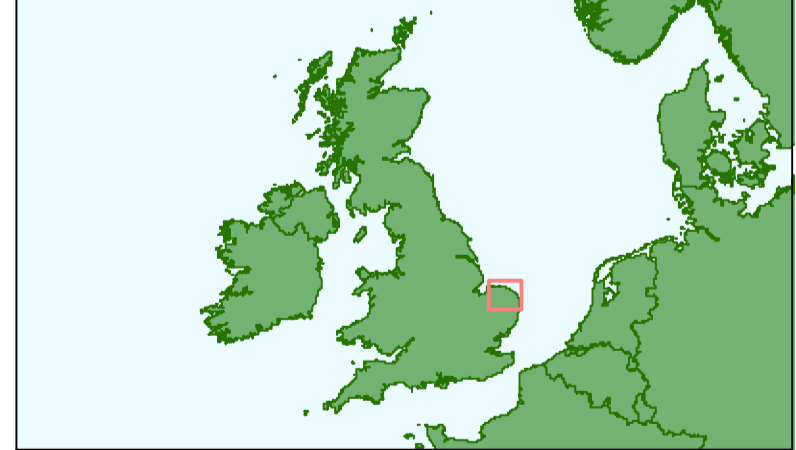
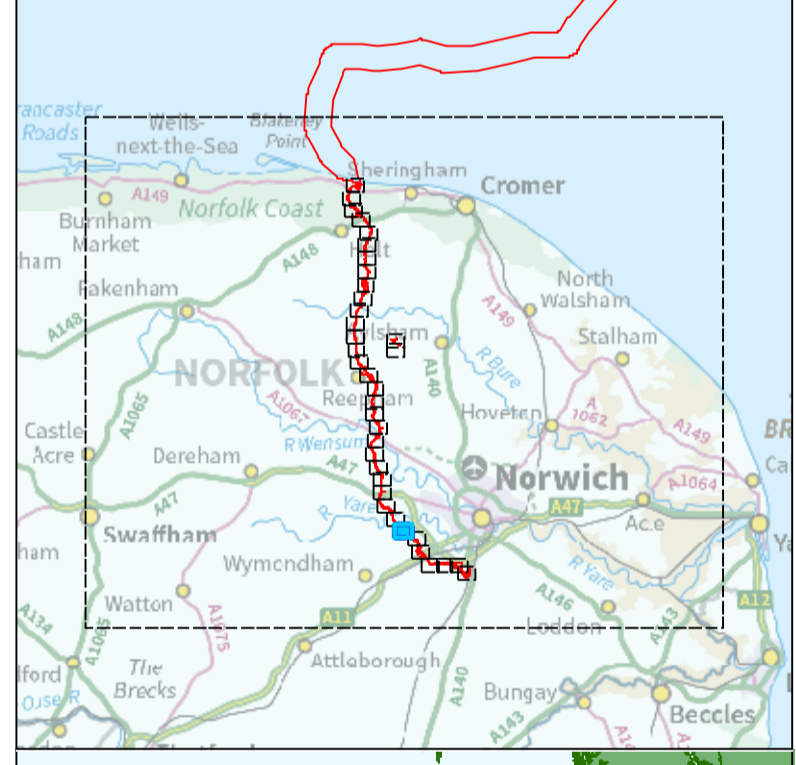
Hornsea Project Three Offshore Wind Farm Works Plan - Onshore

Sheet 28 of 36

APP Regulations Reference: 5(2)(j) Application Document Number: A2.4.2

- Hornsea Project Three**
- Order Limits
 - Works No. 8 Onshore Connection works
 - Works No. 14 Access track
 - Works No. 15 Storage area

Source:
© Crown copyright and database rights 2019 Ordnance Survey 0100031673

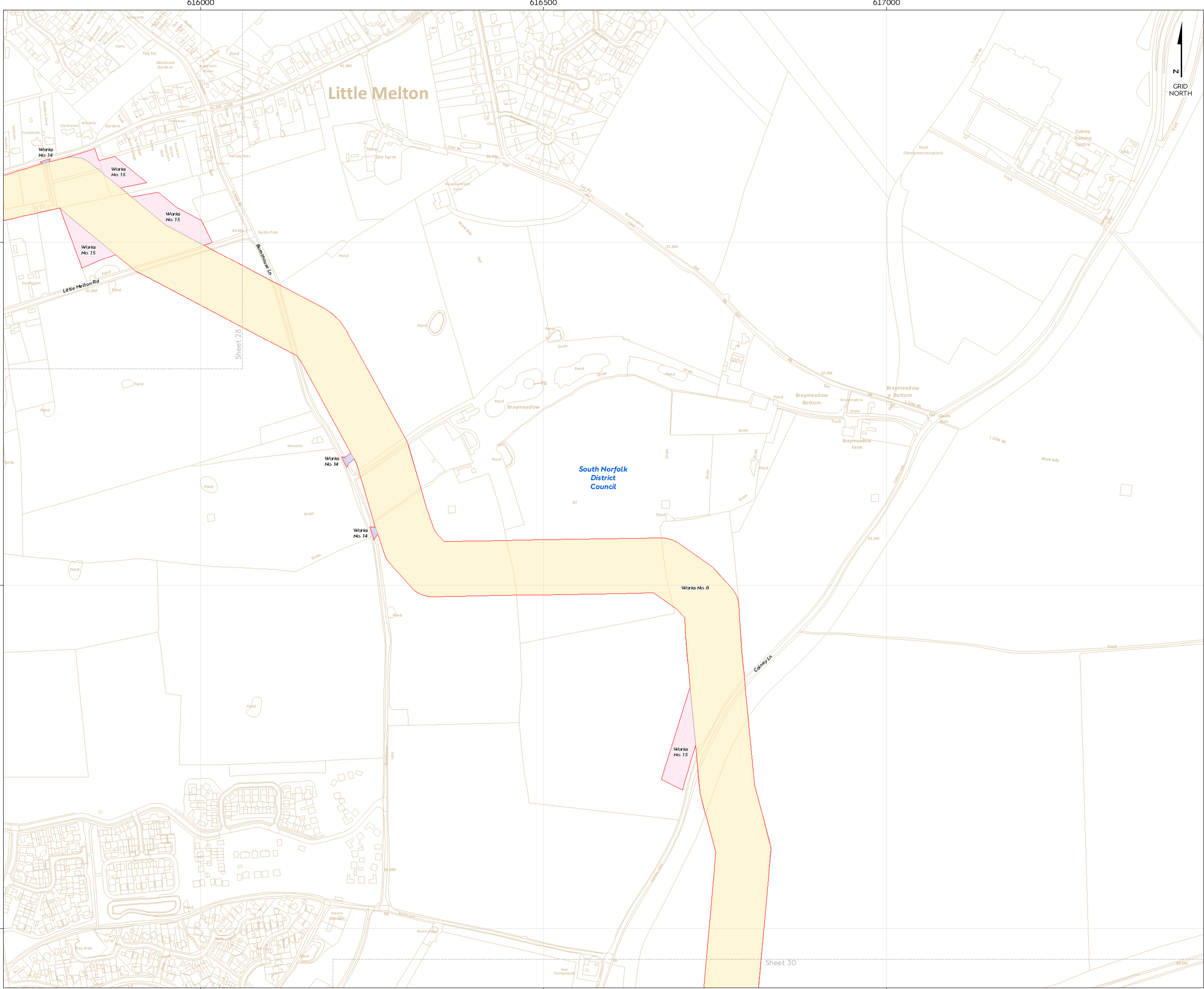


Coordinate system: British National Grid
Vertical reference: ODN
Scale @ A1: 1:2500

REV	REMARK	DATE
00	First Issue	May 2018
01	Second Issue	January 2019
...
...

Hornsea Project Three Offshore Wind Farm
APP Regulations Reference: 5(2)(j)
Application Document Number: A2.4.2
Document no: HOW03APP12
Created by: NATHO
Checked by: RIGCR
Approved by: ANGUY





Hornsea Project Three Offshore Wind Farm Works Plan - Onshore

Sheet 29 of 36

APP Regulations Reference: 5(2)(j) Application Document Number: A2.4.2

- Hornsea Project Three**
- Order Limits
 - Works No. 8 Onshore Connection works
 - Works No. 14 Access track
 - Works No. 15 Storage area

Source:
© Crown copyright and database rights 2019 Ordnance Survey 0100031673



Coordinate system: British National Grid
Vertical reference: ODN
Scale @ A1: 1:2500

REV	REMARK	DATE
00	First Issue	May 2018
01	Second Issue	January 2019
...
...

616500

617000

617500

Hornsea Project Three Offshore Wind Farm

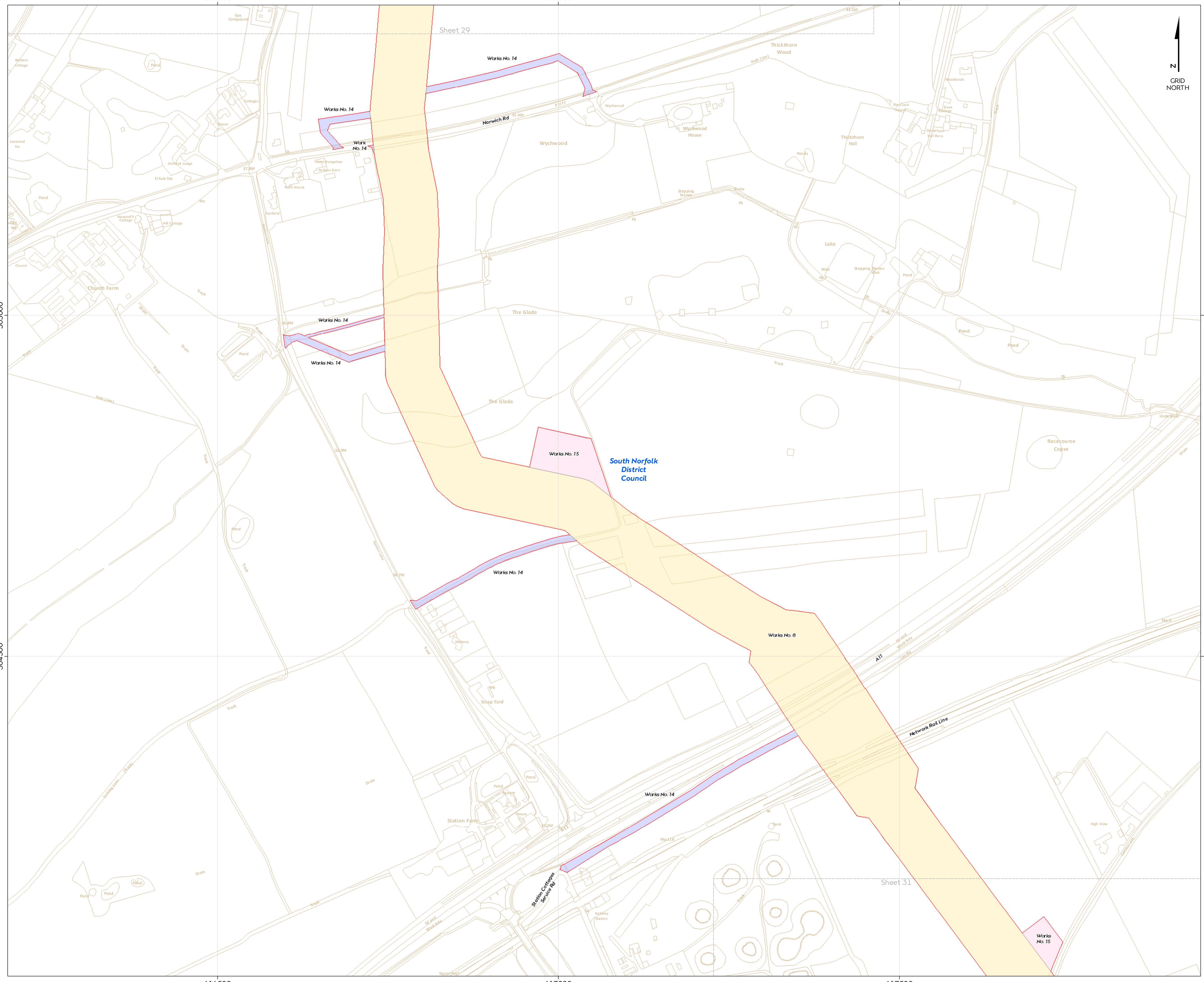
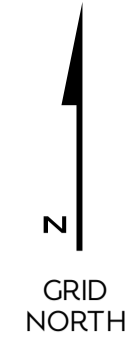
Works Plan - Onshore

Sheet 30 of 36

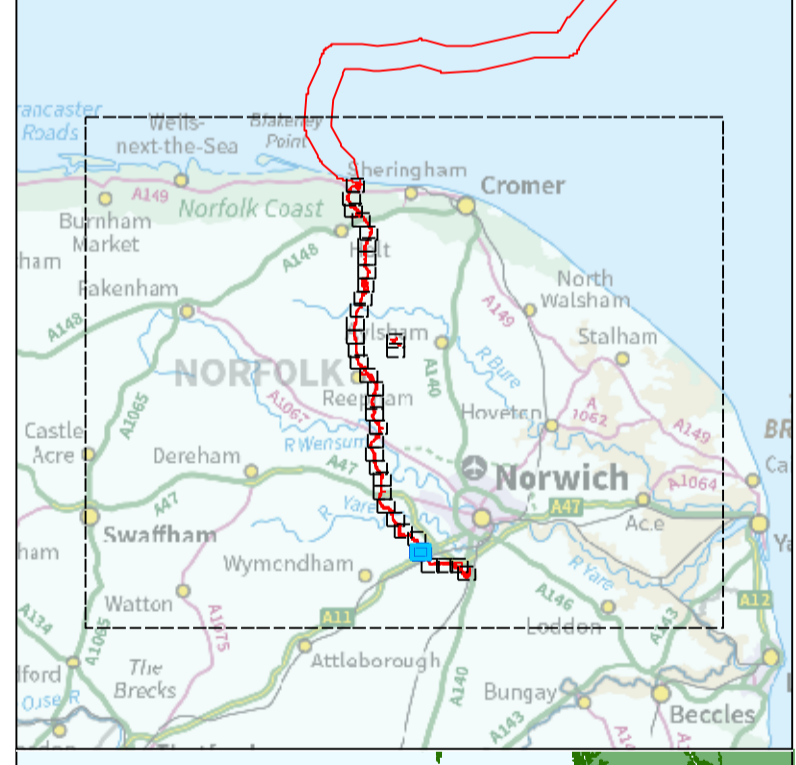
APP Regulations Reference: 512(9) Application Document Number: A2.4.2

Hornsea Project Three

- Order Limits
- Works No. 8 Onshore Connection works
- Works No. 14 Access track
- Works No. 15 Storage area



Source: © Crown copyright and database rights 2019 Ordnance Survey 0100031673



Coordinate system: British National Grid
 Vertical reference: ODN
 Scale @ A1: 1:2500

REV	REMARK	DATE
00	First Issue	May 2018
01	Second Issue	January 2019
...
...
...

Hornsea Project Three Offshore Wind Farm
 APP Regulations Reference: 512(9)
 Application Document Number: A2.4.2
 Document no: HOW03APP12
 Created by: NATHO
 Checked by: RIGCR
 Approved by: ANGLUY



616500

617000

617500

305000

305000

304500

304500



Hornsea Project Three Offshore Wind Farm Works Plan - Onshore

Sheet 31 of 36

APP Regulations Reference: 512(6) Application Document Number: A2.4.2

- Hornsea Project Three**
- Order Limits
 - Works No. 8 Onshore Connection works
 - Works No. 15 Storage area

Source:
© Crown copyright and database rights 2019 Ordnance Survey 0100031673



Coordinate system: British National Grid
Vertical reference: ODN
Scale @ A1: 1:2500

REV	REMARK	DATE
00	First Issue	May 2018
01	Second Issue	January 2019
---	---	---
---	---	---

619000

619500

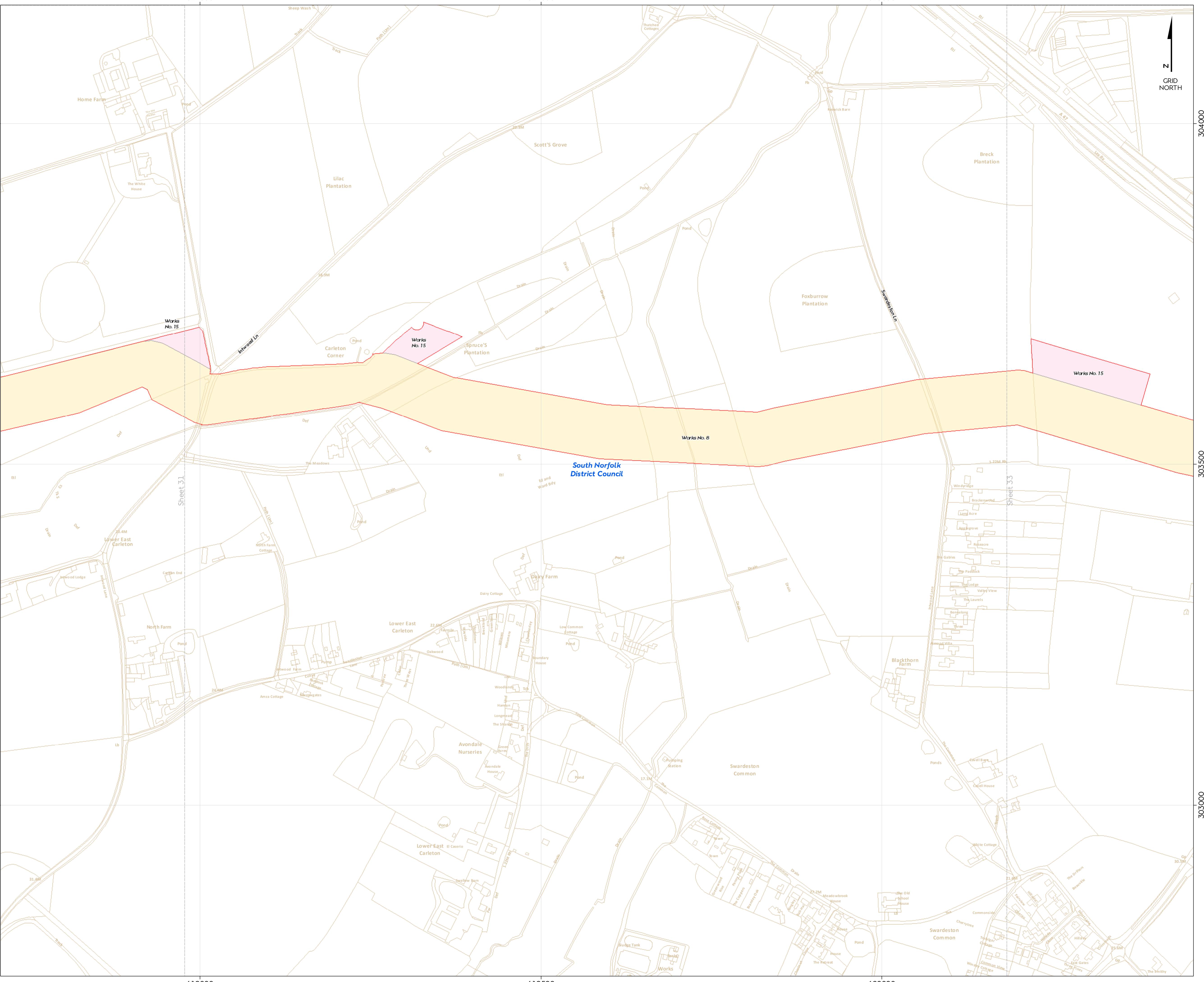
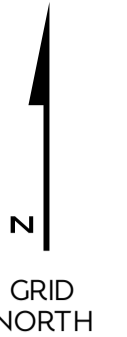
620000

Hornsea Project Three Offshore Wind Farm Works Plan - Onshore

Sheet 32 of 36

APP Regulations Reference: 5(2)(j) Application Document Number: A2.4.2

- Hornsea Project Three**
- Order Limits
 - Works No. 8 Onshore Connection works
 - Works No. 15 Storage area




Source: © Crown copyright and database rights 2019 Ordnance Survey 0100031673



Coordinate system: British National Grid
Vertical reference: ODN
Scale @ A1: 1:2500

REV	REMARK	DATE
00	First Issue	May 2018
01	Second Issue	January 2019
...
...
...

Hornsea Project Three Offshore Wind Farm
APP Regulations Reference: 5(2)(j)
Application Document Number: A2.4.2
Document no: HOW03APP12
Created by: NATHO
Checked by: RIGCR
Approved by: ANGLUY



619000

619500

620000

304000

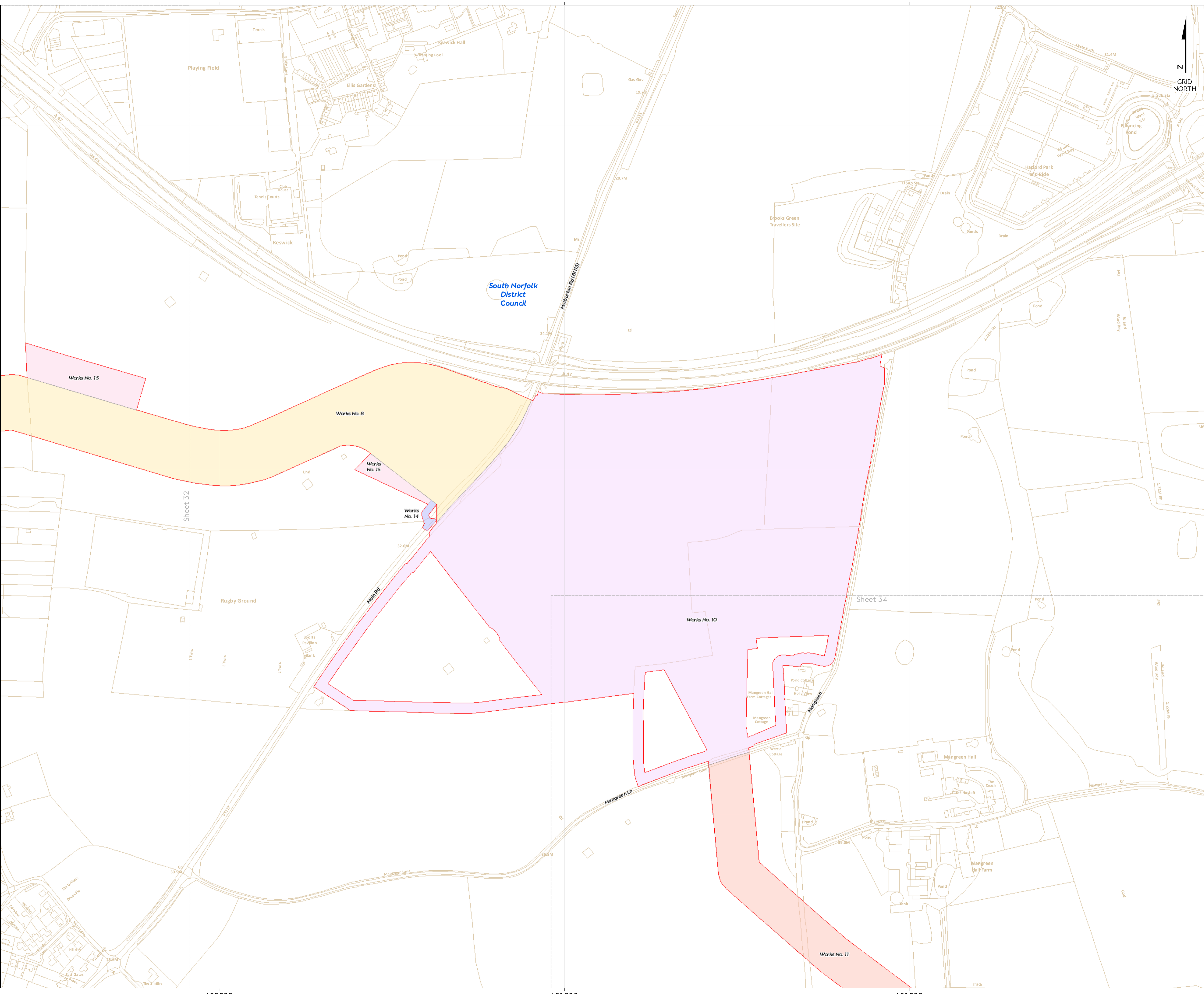
304000

303500

303500

303000

303000



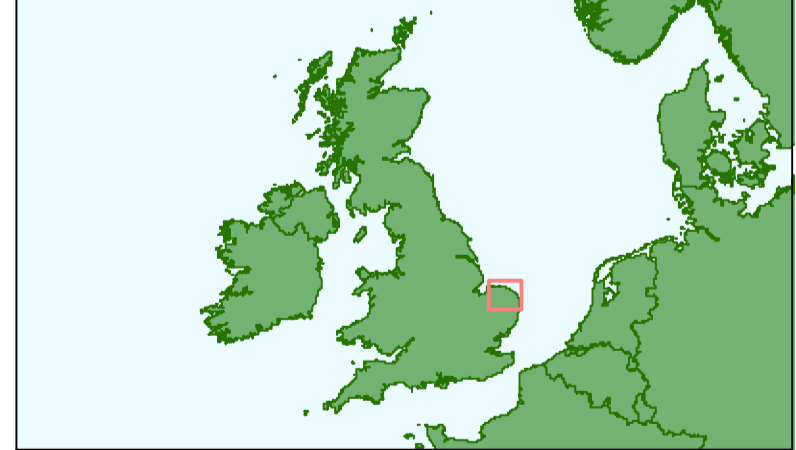
Hornsea Project Three Offshore Wind Farm Works Plan - Onshore

Sheet 33 of 36

APP Regulations Reference: 5(2)(j) Application Document Number: A2.4.2

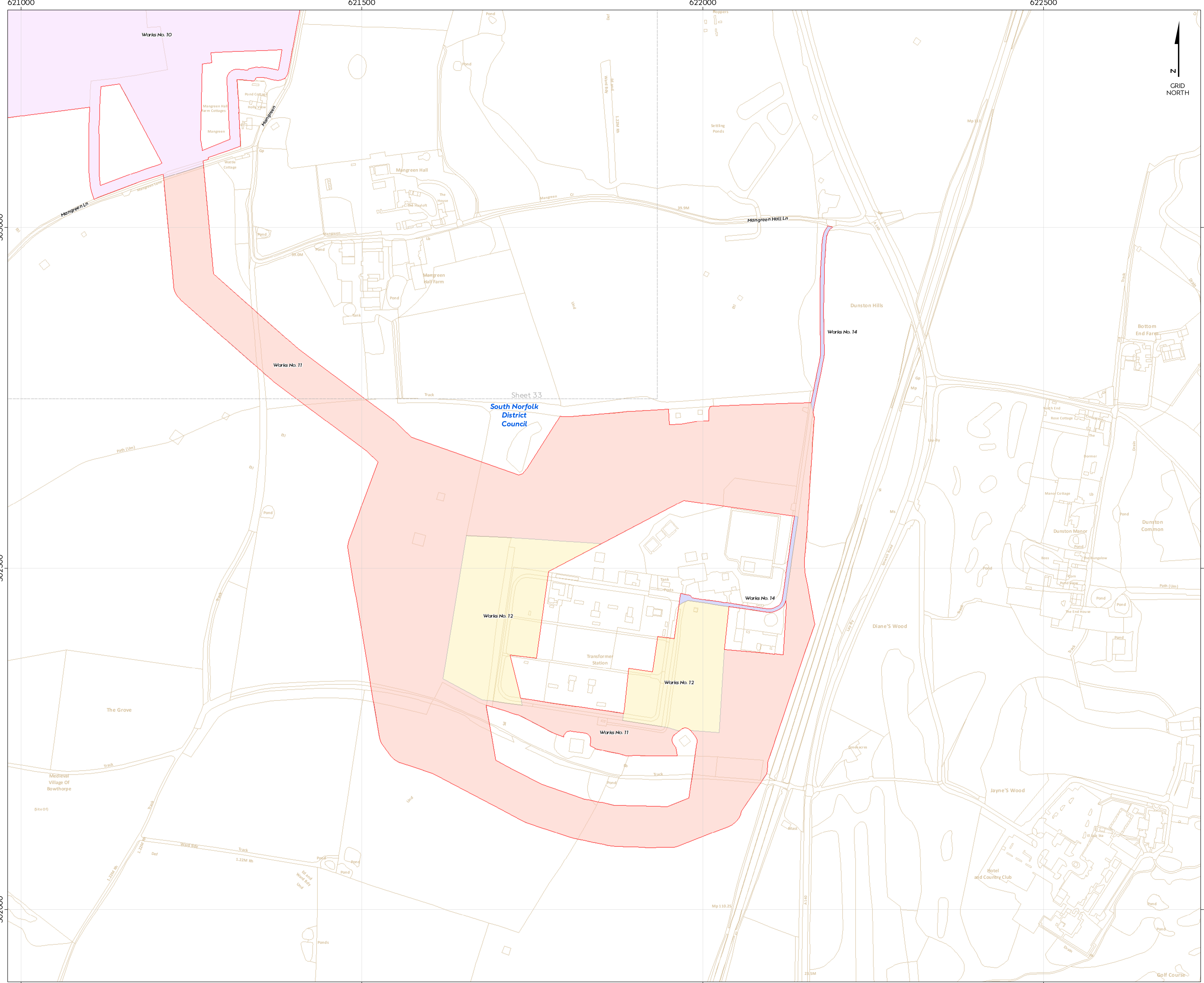
- Hornsea Project Three**
- Order Limits
 - Works No. 8 Onshore Connection works
 - Works No. 10 Onshore HVDC Converter / HVAC Substation and onshore connection works
 - Works No. 11 Onshore connection works (connecting Onshore HVDC Converter / HVAC Substation to National Grid Substation)
 - Works No. 14 Access track
 - Works No. 15 Storage area

Source:
© Crown copyright and database rights 2019 Ordnance Survey 0100031673



Coordinate system: British National Grid
Vertical reference: ODN
Scale @ A1: 1:2500

REV	REMARK	DATE
00	First Issue	May 2018
01	Second Issue	January 2019
...
...
...



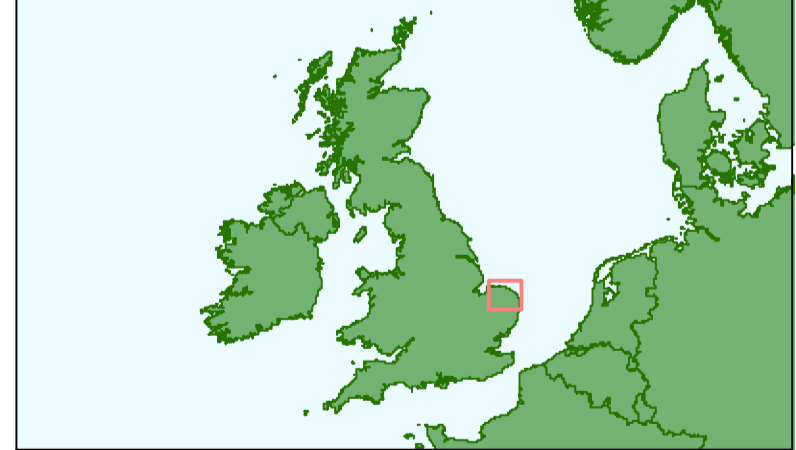
Hornsea Project Three Offshore Wind Farm Works Plan - Onshore

Sheet 34 of 36

APP Regulations Reference: 5(2)(j) Application Document Number: A2.4.2

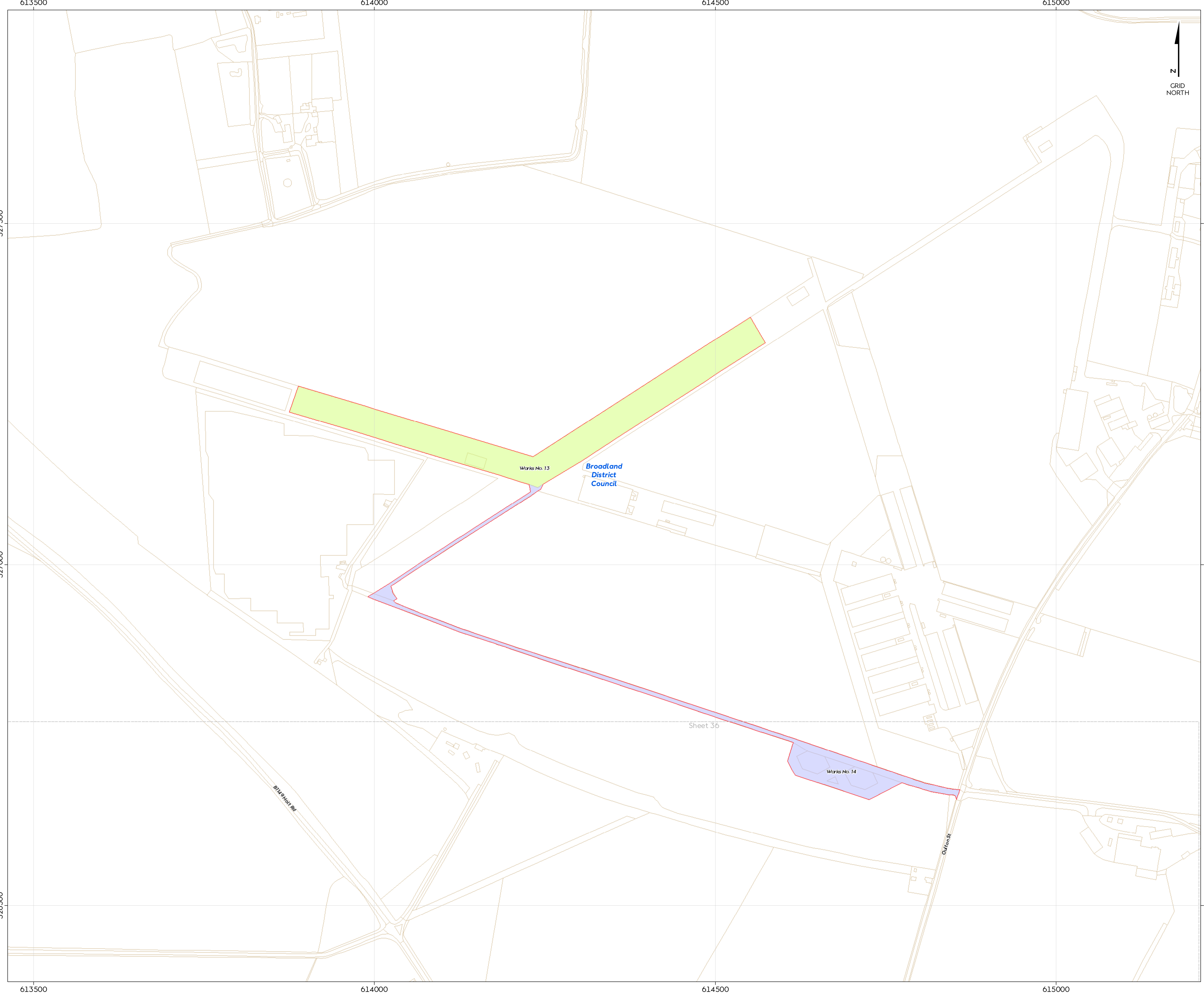
- Hornsea Project Three**
- Order Limits
 - Works No. 10 Onshore HVDC Converter / HVAC Substation and onshore connection works
 - Works No. 11 Onshore connection works (connecting Onshore HVDC Converter / HVAC Substation to National Grid Substation)
 - Works No. 12 National Grid Substation connection works
 - Works No. 14 Access track

Source: © Crown copyright and database rights 2019 Ordnance Survey 0100031673



Coordinate system: British National Grid
Vertical reference: ODN
Scale @ A1: 1:2500

REV	REMARK	DATE
00	First Issue	May 2018
01	Second Issue	January 2019
---	---	---
---	---	---
---	---	---



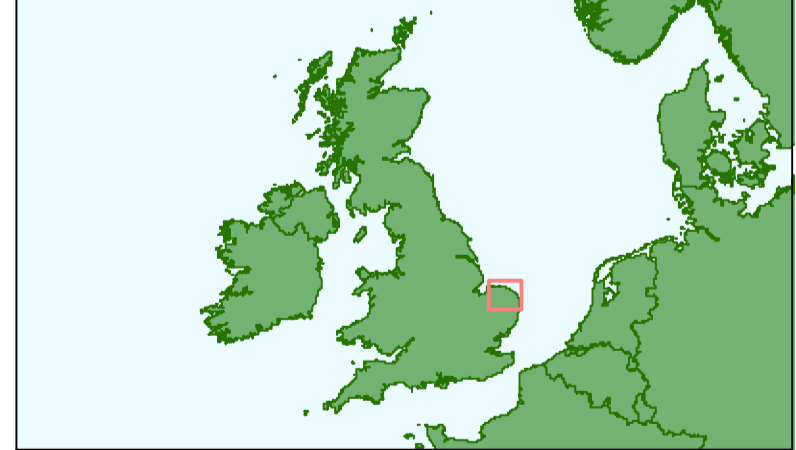
Hornsea Project Three Offshore Wind Farm Works Plan - Onshore

Sheet 35 of 36

APPP Regulations Reference: 5(2)(j) Application Document Number: A2.4.2

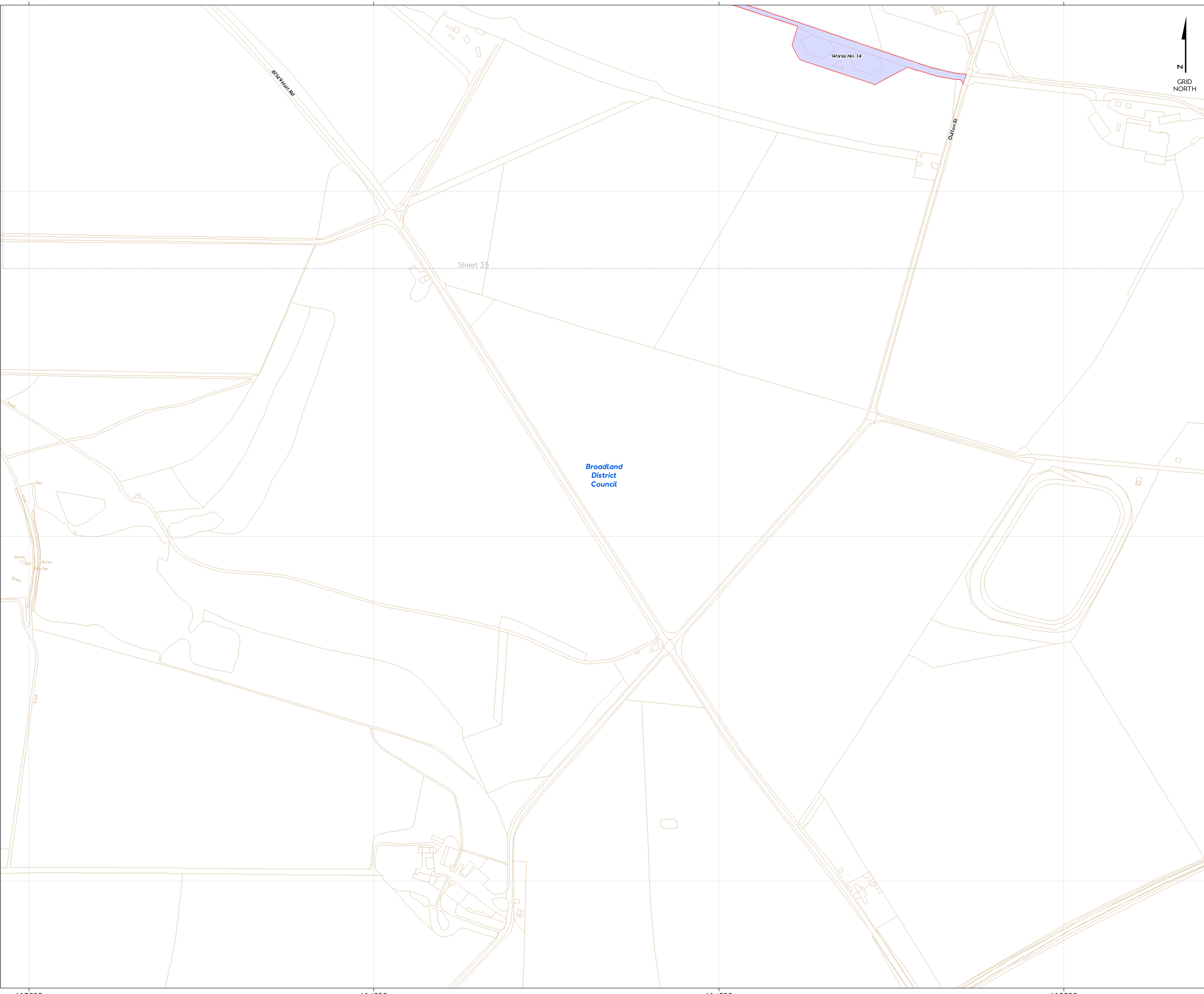
- Hornsea Project Three**
- Order Limits
 - Works No. 13 Main Construction Compound
 - Works No. 14 Access track

Source:
© Crown copyright and database rights 2019 Ordnance Survey 0100031673



Coordinate system: British National Grid
Vertical reference: ODN
Scale @ A1: 1:2500

REV	REMARK	DATE
00	First Issue	May 2018
01	Second Issue	January 2019
---	---	---
---	---	---
---	---	---



Hornsea Project Three Offshore Wind Farm Works Plan - Onshore

Sheet 36 of 36

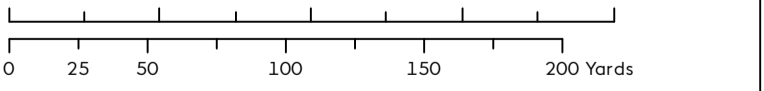
APP Regulations Reference: 512(6) Application Document Number: A2.4.2

- Hornsea Project Three**
- Order Limits
 - Works No. 14 Access track

Source:
© Crown copyright and database rights 2019 Ordnance Survey 0100031673



Coordinate system: British National Grid
Vertical reference: ODN
Scale @ A1: 1:2500



REV	REMARK	DATE
00	First Issue	May 2018
01	Second Issue	January 2019
---	---	---
---	---	---
---	---	---

Hornsea Project Three Offshore Wind Farm
APP Regulations Reference: 512(6)
Application Document Number: A2.4.2
Document no: HOW03APP12
Created by: NATHO
Checked by: RIGCR
Approved by: ANGUIY

